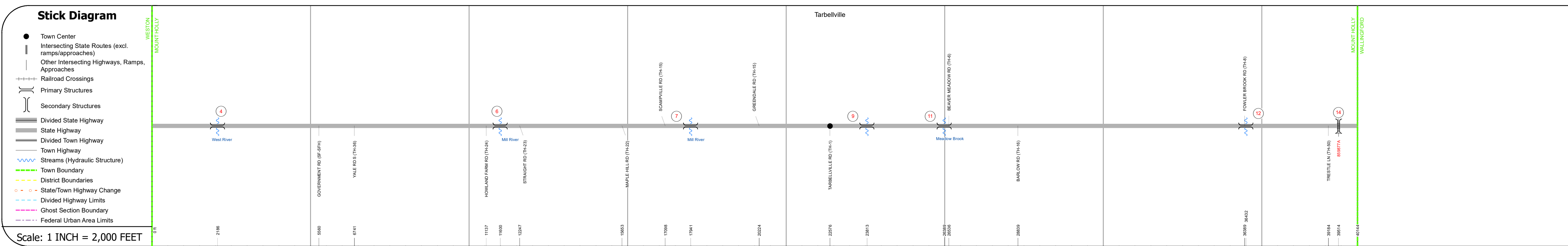
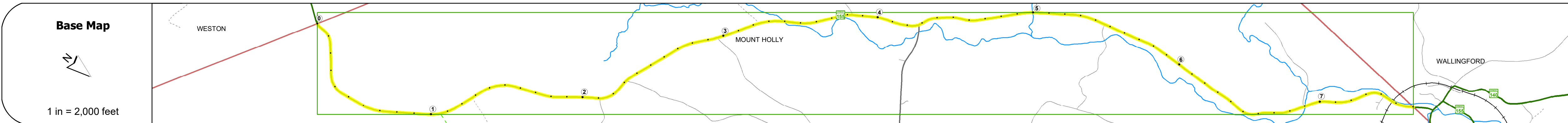
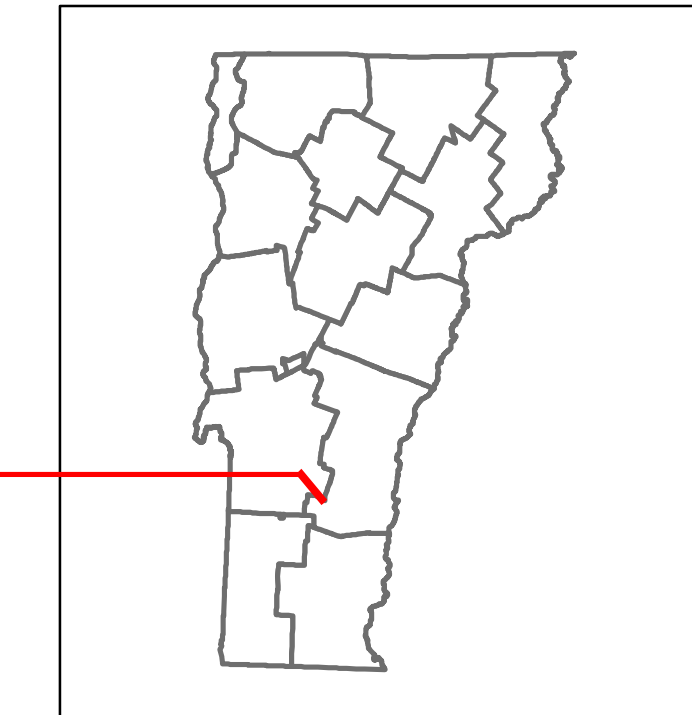


DISTRICT	TOWN	ROUTE
3	MOUNT HOLLY	VT-155



Road Widths	Travellane Roadway Lane Count Base Subbase	27 20 28 28 29	30 29 28 28 28	29 31 29 29 29	22 2 2	28 2	30 31 30 29 30	28 28 28
Curves		10 7.8 3	3.5 4 3	7 5 3	2.5 5	4 11 8 5 5	3 6 9 4 4 4 5.3	
Grades		+8.7 +3.5 +6.3 +4.7 +6.6	-8.9 -5.8 -9.2 -7.7 +4.5	-9.2 -5.3 -6.2	-4.1 -6.9 -4.6	-5.2 -5.4 -4.7	+5.0 +3.3 -7.1 -4.1 -6.6 -6.6 -5.1 -6.6	
Guardrails								
Rumblestrips								
Speed Zone							35	
Curves: Head-on, FTC6								
Curves: Overtake, FTC7								
Curves: Run-off Road, FTC8								
Curves: Fixed Object, FTC9								
Curves: Night Run-off Road, FTC10								
Interstate: Overtake, FTC11								
Tangents: Head-on, FTC12								
Tangents: Overtake, FTC13								
Tangents: Run-off Road, FTC14								

Risk	Primary Risk (Red)	High Risk (Orange)	Medium Risk (Yellow)	Low Risk (Light Green)	Minimal Risk (Dark Green)	Not a Focus Facility (Grey)
AADT	2022	727				862
	2021	577				985
	2020	509				869
	2019	601				1026
	2018	600				970

STRUCTURE DESCRIPTIONS

Bridge 4:
Culvert - 1964
Structure No. 30013300041121
Length: 10'
Under Clearance: 4.0'
Weight Limit: 0
Facility Carried: VT 155
Structure Type: RC BOX
Features Intersected: BROOK
Inspection Date: 12/2018
Maintenance: State

Bridge 6:
Culvert - 1965
Structure No. 30013300061121
Length: 9'
Under Clearance: 6.0'
Weight Limit: 0
Facility Carried: VT 155
Structure Type: ACCGMPP
Features Intersected: BROOK
Inspection Date: 12/2018
Maintenance: State

Bridge 7:
Culvert - 2020
Structure No. 20013300071122
Length: 48'
Height: 100.0'
Weight Limit: 0
Facility Carried: VT 0155 ML
Structure Type: PRECAST RIGID FRAME
Features Intersected: MILL RIVER
Inspection Date: 6/2021
Maintenance/Ownership: State

Bridge 9:
Culvert - 1959
Structure No. 30013300091121
Length: 8'
Under Clearance: 5.0'
Weight Limit: 0
Facility Carried: VT 155
Structure Type: RC BOX
Features Intersected: BROOK
Inspection Date: 12/2018
Maintenance: State

Bridge 11:
Culvert - 1919
Structure No. 30013300111121
Length: 19'
Under Clearance: 9.0'
Weight Limit: 0
Facility Carried: VT 155
Structure Type: CGMPPA
Features Intersected: MEADOW BROOK
Inspection Date: 12/2018
Maintenance: State

Bridge 12:
Stringer/multi-beam or girder - 1900
Structure No. 20013300121122
Length: 41'
Height: 100.0'
Width: 31.0'
Weight Limit: 0
Facility Carried: VT 0155 ML
Structure Type: ROLLED BEAM
Features Intersected: MILL RIVER
Surface: Bituminous
Inspection Date: 6/2021
Maintenance/Ownership: State

Bridge 14:
Girder and floorbeam system - 1903
Structure No. 20013300141122
Length: 162'
Weight Limit: 0
Facility Carried: RAILROAD
Structure Type: RIVETED 2 GIRDER
Features Intersected: GMRR OVER MILL R. VT 155

Historic Projects	Functional Class	Curves	Grades	Traffic Counters	Crash Locations	Mileage by Functional Class By Sheet	Mileage by Town By Sheet	DISTRICT	TOWN	Date: 04/10/24	ROUTE
Unknown, Retreatment, Resurface, Bituminous Mix, Skiny Mix, Bituminous Seal	1- Interstate System, 2- Other, 3- Principal Arterial, 4- Minor Arterial, 5- Major Collector, 6- Minor Collector	Left, Right, (down), (up)	Left, Right, (down), (up)	Continuous (CTC), Weigh-In-Motion (WIM), Short-Term, Scheduled, Short-Term, Unscheduled	Fatal, Injury, Property Damage Only, Unknown Crash Type	0133 5 - Major collector 7.603	MOUNT HOLLY - V155-1112 7.603 of 7.603	3	MOUNT HOLLY	1 of 1 TWN mileage: 0.0 to 7.603	VT-155 ETE mileage: 2.275 to 9.878
						Page Total Mileage: 7.603 mi	Page Total Mileage: 7.603 mi				