Route Log and Progress Chart

DRAFT

Please Note: Errors and Omissions May Exist.
Contact the VTrans Mapping Section with questions or concerns.

DISTRICT	TOWN	ROUTE
3	WEST RUTLAND	VT-133

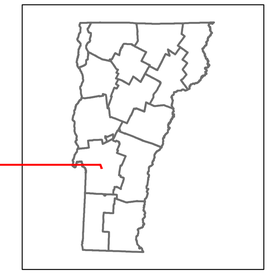

VERMONT 133

Base Map

1 in = 500 feet

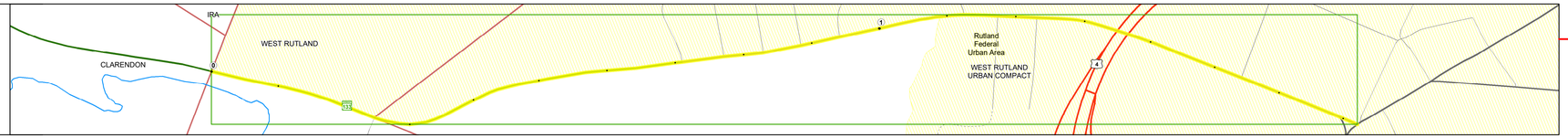

Stick Diagram



Road Widths



Curves

Grades

Guardrails



Rumblestrips

Speed Zone



Curves: Head-on, FTC6

Curves: Overturn, FTC7

Curves: Run-off Road, FTC8

Curves: Fixed Object, FTC9

Curves: Night Run-off Road, FTC10

Interstate: Overturn, FTC11

Tangents: Head-on, FTC12

Tangents: Overturn, FTC13

Tangents: Run-off Road, FTC14

Risk

- Primary Risk
- High Risk
- Medium Risk
- Low Risk
- Minimal Risk
- Not a Focus Facility

AADT

STRUCTURE DESCRIPTIONS

Bridge 17:
Slab - 1937
Structure No. 300141001711281
Length: 16'
Width: 28.0'
Under Clearance: 5.0'
Weight Limit: 0
Facility Carried: VT133
Structure Type: CONCRETE SLAB
Features Intersected: BROOK
Surface: Bituminous
Inspection Date: 11/2018
Maintenance: State

Bridge 18:
Culvert - 1926
Structure No. 303400001811281
Length: 10'
Width: 29.0'
Under Clearance: 6.0'
Weight Limit: 0
Facility Carried: VT133
Structure Type: RC BOX
Features Intersected: BROOK
Surface: Bituminous
Inspection Date: 11/2018
Maintenance: State

Unknown 19:
Unknown
Structure No. 200020015E11282
Structure Type: Unknown

Unknown 19A:
Unknown
Structure No. 200020015W11282
Structure Type: Unknown

Bridge 20:
Slab - 1928
Structure No. 303400002011281
Length: 18'
Width: 41.0'
Under Clearance: 3.0'
Weight Limit: 0
Facility Carried: VT133
Structure Type: CONCRETE SLAB
Features Intersected: BROOK
Surface: Bituminous
Inspection Date: 11/2018
Maintenance: State

Historic Projects

- Unknown
- Retreatment
- Resurface
- Bituminous Mix
- Skinny Mix
- Bituminous Seal
- Bituminous Concrete
- Bituminous Macadam
- Cold Plane and Bituminous Concrete
- Concrete
- Gravel
- Surface Treated Gravel
- Plant Mix
- Reclaimed Base and Bituminous Concrete

Indicated plans available - http://vtransmap01.act.state.vt.us/rp/dpr/DIwebstore/

Functional Class

- 1 - Interstate System
- 2 - Other Freeways and Expressways
- 3 - Principal Arterial
- 4 - Minor Arterial
- 5 - Major Collector
- 6 - Minor Collector

Speed Zones

SPEED 25, SPEED 30, SPEED 35, SPEED 40, SPEED 45, SPEED 50, SPEED 55, SPEED 60, SPEED 65

Curves (degrees): Left, Right

Grades (percent): grade up, grade down

Road Widths (ft)

Traffic Counters

- Continuous (CTC)
- Weigh-In-Motion (WIM)
- Short-Term, Scheduled
- Short-Term, Unscheduled (counter ID)

AADT (AADT)

Crash Locations

- Fatal
- Injury
- Property Damage Only
- Unknown Crash Type

High Crash Locations (HCL's)
Sections (& Intersections)

- HCL No.
- 1 - 100 (1 - 10)
- 101 - 200 (11 - 20)
- 201 - 300 (21 - 30)
- 301 - 400 (31 - 40)
- 401 - 800 (41 - 113)

Mileage by Functional Class By Sheet

3400	4 - Minor Arterial	1.080
0141	5 - Major Collector	0.642

Page Total Mileage: 1.722 mi

Mileage by Town By Sheet

WEST RUTLAND - V133-1128	1.722 of 1.722

Page Total Mileage: 1.722 mi

DISTRICT	TOWN	Date: 04/10/24	ROUTE
3	WEST RUTLAND	1 of 1 TWN mileage: 0.0 to 1.722	VT-133 ETE mileage: 20.754 to 22.476