

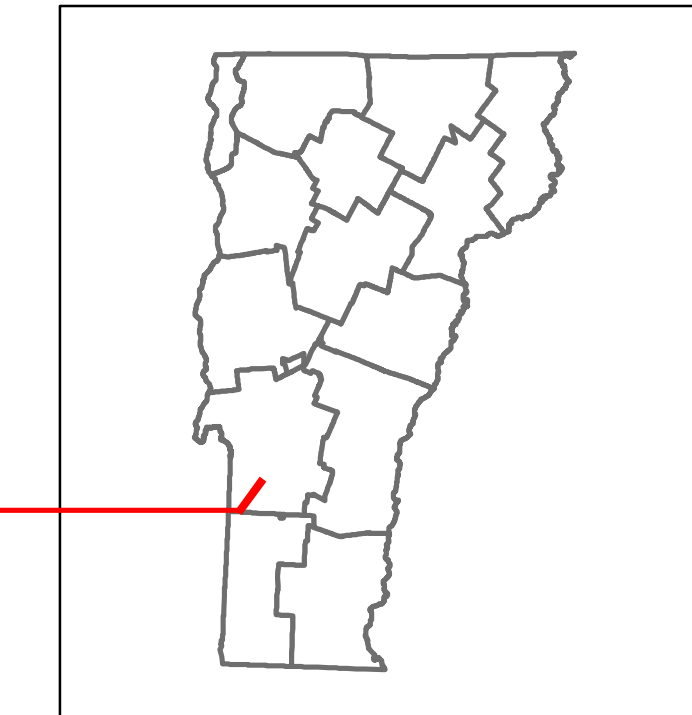


# Route Log and Progress Chart

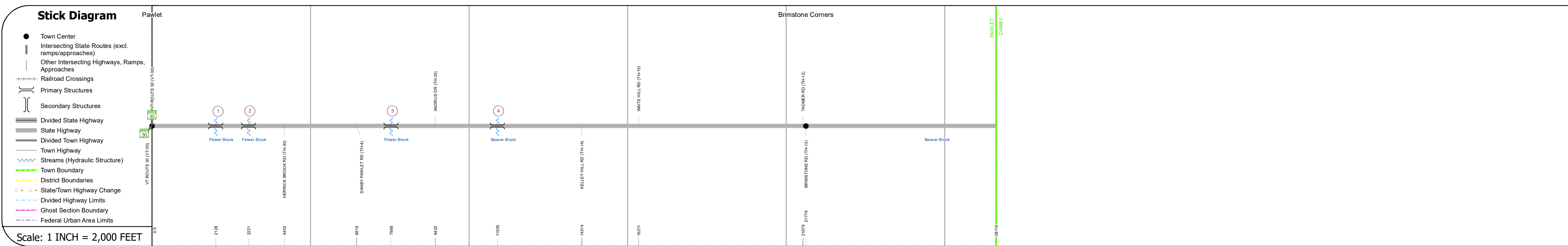
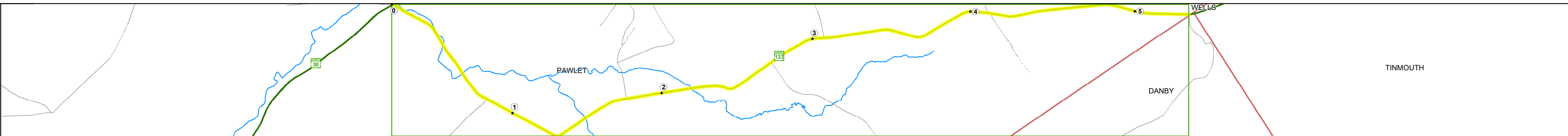
**DRAFT**

Please Note: Errors and Omissions May Exist.  
Contact the VTrans Mapping Section with questions or concerns.

DISTRICT	TOWN	ROUTE
1	PAWLET	VT-133



**Base Map**



**Road Widths**

Travellane	24	25	26	24	22	24	25	24	25	24	25	24	
Roadway	24	25	26	24	22	24	25	24	25	24	25	24	
Lane Count	2	2	2	2	2	2	2	2	2	2	2	2	
Base	18" Gravel												
Subbase	18" Gravel												

**Curves**

8.6	8.1	10.6	9.1	6.7	2	5.6	4.9	11	7.5	6.6	8	7.1	4	7
-----	-----	------	-----	-----	---	-----	-----	----	-----	-----	---	-----	---	---

**Grades**

+5.5A	-7.0	+8.0	+5.5	+10.0A	+10.0A	+8.5A	+4.0	-4.5	-5.0A	-3.5A
-------	------	------	------	--------	--------	-------	------	------	-------	-------

**Guardrails**

H	H/H	H/H	H	H	H	H	H	H	H	H	H	H	H	H
---	-----	-----	---	---	---	---	---	---	---	---	---	---	---	---

**Rumblestrips**

--	--	--	--	--	--	--	--	--	--	--	--	--	--	--

**Speed Zone**

35	40
----	----

**Curves: Head-on, FTC6**

**Curves: Overtake, FTC7**

**Curves: Run-off Road, FTC8**

**Curves: Fixed Object, FTC9**

**Curves: Night Run-off Road, FTC10**

**Interstate: Overtake, FTC11**

**Tangents: Head-on, FTC12**

**Tangents: Overtake, FTC13**

**Tangents: Run-off Road, FTC14**

**Risk**

- Primary Risk (Black)
- High Risk (Red)
- Medium Risk (Orange)
- Low Risk (Yellow)
- Minimal Risk (Green)
- Not a Focus Facility (Grey)

**AAADT**

2022	1350	538
2021	1339	534
2020	1182	516
2019	1396	609
2018	1400	610

## STRUCTURE DESCRIPTIONS

**Bridge 1:**  
Stringer/multi-beam or girder - 1936  
Structure No: 200139000111142  
Length: 64'  
Height: 100.0'  
Width: 26.0'  
Weight Limit: 0  
Facility Carried: VT 00133 ML  
Structure Type: ROLLED BEAM  
Features Intersected: FLOWER BROOK  
Surface: Bituminous  
Inspection Date: 6/2021  
Maintenance/Ownership: State

**Bridge 2:**  
Tee Beam - 1936  
Structure No: 200139000211142  
Length: 54'  
Height: 100.0'  
Width: 24.0'  
Weight Limit: 0  
Facility Carried: VT 00133 ML  
Structure Type: CONCRETE T-BEAM  
Features Intersected: FLOWER BROOK  
Surface: Bituminous  
Inspection Date: 6/2021  
Maintenance/Ownership: State

**Bridge 3:**  
Tee Beam - 1937  
Structure No: 200139000311142  
Length: 54'  
Height: 100.0'  
Width: 30.0'  
Weight Limit: 0  
Facility Carried: VT 00133 ML  
Structure Type: CONCRETE T-BEAM  
Features Intersected: FLOWER BROOK  
Surface: Bituminous  
Inspection Date: 6/2021  
Maintenance/Ownership: State

**Bridge 4:**  
Culvert - 1946  
Structure No: 300139000411141  
Length: 16'  
Width: 24.0'  
Under Clearance: 5.0'  
Weight Limit: 0  
Facility Carried: VT 133  
Structure Type: CGMPPA  
Features Intersected: BROOK  
Inspection Date: 11/2018  
Maintenance: State

<p><b>Historic Projects</b></p> <ul style="list-style-type: none"> <li>Unknown</li> <li>Retreatment</li> <li>Resurface</li> <li>Bituminous Mix</li> <li>Skinny Mix</li> <li>Bituminous Seal</li> </ul>	<p><b>Functional Class</b></p> <ul style="list-style-type: none"> <li>1 - Interstate System</li> <li>2 - Other</li> <li>3 - Principal Arterial</li> <li>4 - Minor Arterial</li> <li>5 - Major Collector</li> <li>6 - Minor Collector</li> </ul>	<p><b>Crash Locations</b></p> <ul style="list-style-type: none"> <li>Fatal</li> <li>Injury</li> <li>Property Damage Only</li> <li>Unknown Crash Type</li> </ul>	<p><b>Mileage by Functional Class By Sheet</b></p> <p>0139 5 - Major collector 5.325</p>	<p><b>Mileage by Town By Sheet</b></p> <p>PAWLET - V133-1114 5.325 of 5.325</p>	<p><b>DISTRICT</b></p> <p>1</p>	<p><b>TOWN</b></p> <p>PAWLET</p>	<p><b>Date: 04/10/24</b></p>	<p><b>ROUTE</b></p> <p>VT-133</p>