





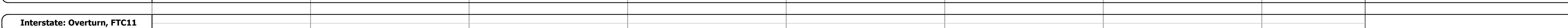

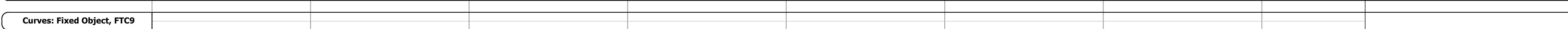
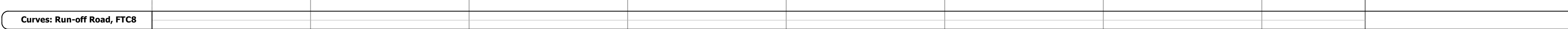
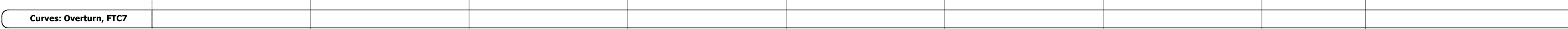
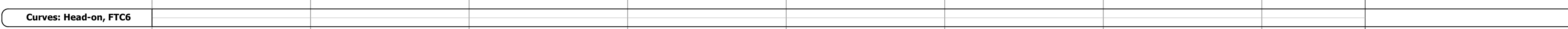

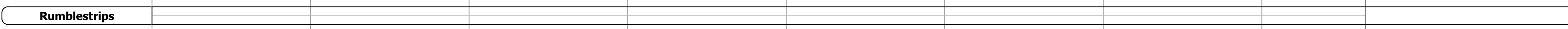
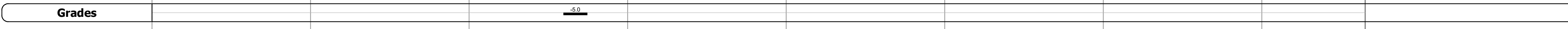

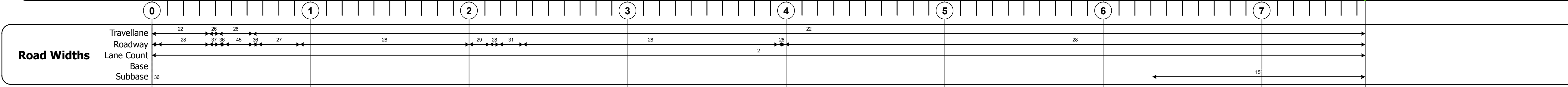
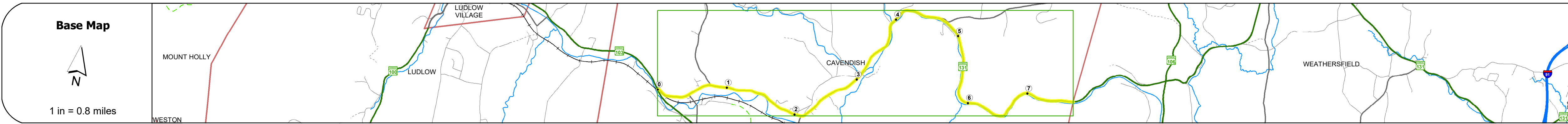
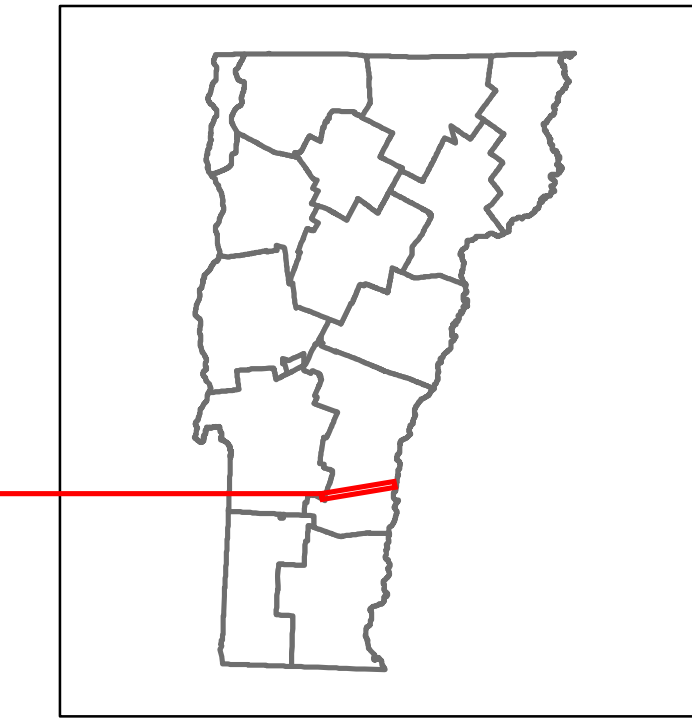


Route Log and Progress Chart

DRAFT

Please Note: Errors and Omissions May Exist.
Contact the VTTrans Mapping Section with questions or concerns.

DISTRICT	TOWN	ROUTE
2	CAVENDISH	VT-131



Year	2018	2019	2020	2021	2022
ADT	2800	2441	2068	2374	2393
ADT					1977
ADT					1961
ADT					1731
ADT					2044
ADT					2300
ADT					2000

STRUCTURE DESCRIPTIONS

- Bridge 1A:**
Culvert - 2020
Structure No. 300146001A14061
Length: 10'
Under Clearance: 4.0'
Weight Limit: 0
Facility Carried: VT 131
Structure Type: PRECAST SEG BOX
Features Intersected: BROOK
Inspection Date: 12/2020
Maintenance: State
- Bridge 1:**
Stringer/multi-beam or girder - 2014
Structure No. 200146000114062
Length: 126'
Height: 100.0'
Width: 30.0'
Weight Limit: 0
Facility Carried: VT 00131 ML
Structure Type: WELDED GIRDER
Features Intersected: TWENTY MILE STREAM
Surface: Bituminous
Inspection Date: 6/2021
Maintenance/Ownership: State
- Bridge 3:**
Stringer/multi-beam or girder - 1940
Structure No. 200146000314062
Length: 57'
Height: 100.0'
Width: 27.0'
Weight Limit: 0
Facility Carried: VT 00131 ML
Structure Type: ROLLED BEAM
Features Intersected: ELM BROOK
Surface: Bituminous
Inspection Date: 6/2021
Maintenance/Ownership: State
- Bridge 4:**
Stringer/multi-beam or girder - 1938
Structure No. 200146000414062
Length: 49'
Height: 100.0'
Width: 30.0'
Weight Limit: 0
Facility Carried: VT 00131 ML
Structure Type: ROLLED BEAM
Features Intersected: BROOK
Surface: Bituminous
Inspection Date: 6/2021
Maintenance/Ownership: State
- Bridge 5:**
Culvert - 1960
Structure No. 300146000514061
Length: 7'
Under Clearance: 5.0'
Weight Limit: 0
Facility Carried: VT 131
Structure Type: CGMPPA
Features Intersected: BROOK
Inspection Date: 11/2018
Maintenance: State
- Bridge 6:**
Culvert - 1960
Structure No. 300146000614061
Length: 7'
Under Clearance: 6.0'
Weight Limit: 0
Facility Carried: VT 131
Structure Type: CGMPPA
Features Intersected: BROOK
Inspection Date: 11/2018
Maintenance: State
- Bridge 7:**
Culvert - 1960
Structure No. 300146000714061
Length: 9'
Under Clearance: 6.0'
Weight Limit: 0
Facility Carried: VT 131
Structure Type: CGMPPA W CONC INVERT
Features Intersected: BROOK
Inspection Date: 11/2018
Maintenance: State

Historic Projects <ul style="list-style-type: none"> Unknown Retreatment Resurface Bituminous Mix Skinny Mix Bituminous Seal 	Functional Class <ul style="list-style-type: none"> 1 - Interstate System 2 - Other 3 - Principal Arterial 4 - Minor Arterial 5 - Major Collector 6 - Minor Collector 	Crash Locations <ul style="list-style-type: none"> Fatal Injury Property Damage Only Unknown Crash Type 	Mileage by Functional Class By Sheet 0146 5 - Major collector 7.652	Mileage by Town By Sheet CAVENDISH - V131-1406 7.652 of 7.652	DISTRICT 2	TOWN CAVENDISH	Date: 04/10/24	ROUTE VT-131
Speed Zones 25 30 35 40 45 50 55 60 65	Curves Left Right Grades Left Right Road Widths (ft)	Traffic Counters Continuous (CTC) Weigh-In-Motion (WIM) Short-Term, Scheduled Short-Term, Unscheduled	High Crash Locations (HCL's) HCL No. 201 - 300 (21 - 30) 1 - 100 (1 - 10) 301 - 400 (31 - 40) 101 - 200 (11 - 20) 401 - 800 (41 - 113)	Page Total Mileage: 7.652 mi	Page Total Mileage: 7.652 mi	1 of 1 TWN mileage: 0.0 to 7.652	ETE mileage: 0.0 to 7.652	