

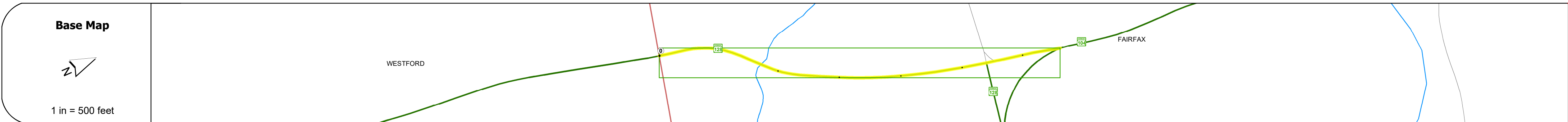
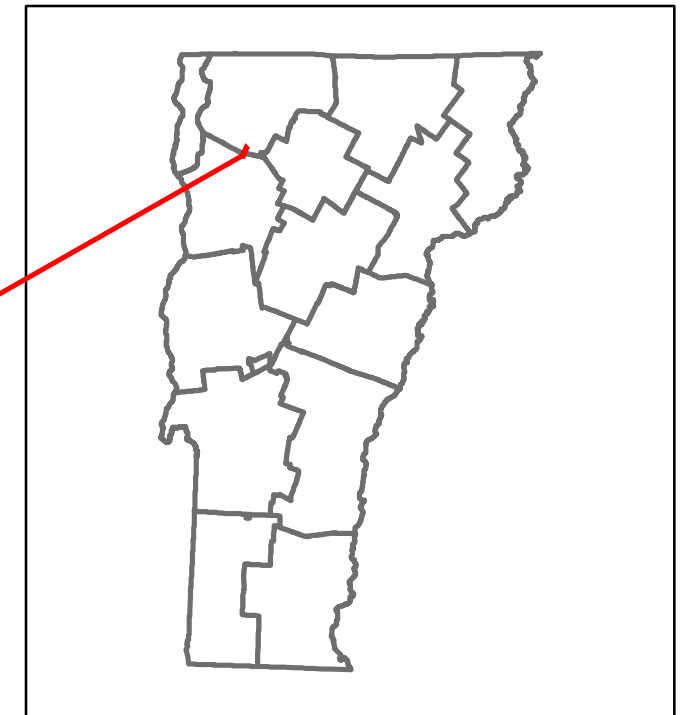


Route Log and Progress Chart

DRAFT














Please Note: Errors and Omissions May Exist.
Contact the VTrans Mapping Section with questions or concerns.

DISTRICT	TOWN	ROUTE
8	FAIRFAX	VT-128



STRUCTURE DESCRIPTIONS

Bridge 8:
Stringer/multi-beam or girder - 1985
Structure No: 200229000806042
Length: 74'
Height: 100.0'
Width: 33.0'
Weight Limit: 0
Facility Carried: VT 00128 ML
Structure Type: ROLLED BEAM
Features Intersected: BROWNS RIVER
Surface: Bituminous
Inspection Date: 8/2021
Maintenance/Ownership: State



AADT	2022	4107
	2021	3839
	2020	3388
	2019	4000
	2018	4000

Historic Projects Unknown, Bituminous Concrete, Retreatment, Resurface, Bituminous Mix, Skippy Mix, Bituminous Seal Surface Treated Gravel, Cold Plane and Bituminous Concrete, Reclaimed Base and Bituminous Concrete, Concrete, Gravel, Plant Mix	Functional Class 1- Interstate System, 2- Other, 3- Principal Arterial, 4- Minor Arterial, 5- Major Collector, 6- Minor Collector	Curves Left, Right, Grades (degrees), Left, Right, grade up, grade down	Traffic Counters Continuous (CTC), Weigh-In-Motion (WIM), Short-Term, Scheduled, Short-Term, Unscheduled	Crash Locations Fatal, Injury, Property Damage Only, Unknown Crash Type, High Crash Locations (HCL's)	Mileage by Functional Class By Sheet 0229 5 - Major collector 0.662	Mileage by Town By Sheet FAIRFAX - V128-0604 0.662 of 0.662	DISTRICT 8	TOWN FAIRFAX	Date: 01/26/24	ROUTE VT-128 ETE mileage: 10.954 to 11.616
					AADT 25 30 35 40 45 50 55 60 65	Page Total Mileage: 0.662 mi				

For More Information Contact - Vermont Agency of Transportation, Policy, Planning and Intermodal Development Division - Mapping Section, 219 North Main Street, Barre, VT 05641 Telephone: 802-828-2600.