

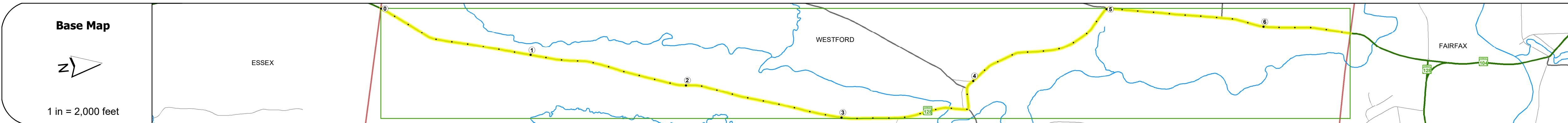
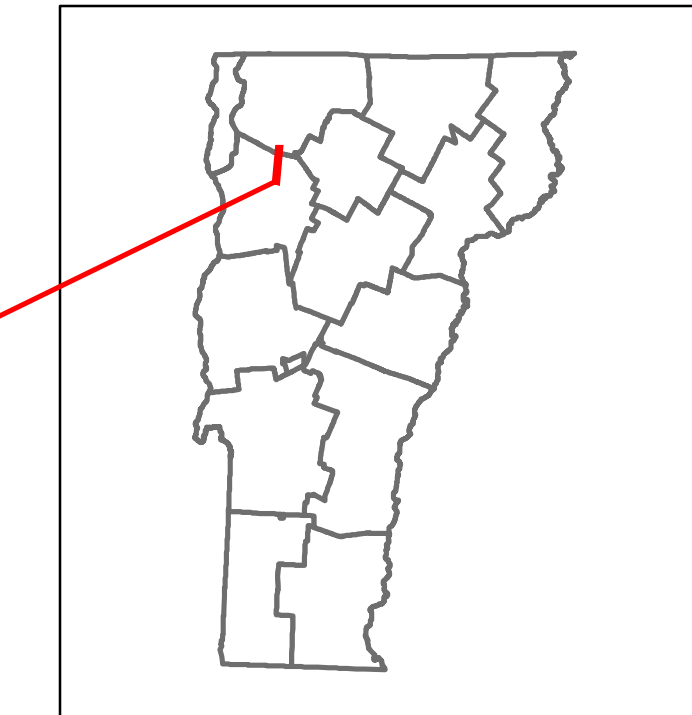


Route Log and Progress Chart

DRAFT

Please Note: Errors and Omissions May Exist.
Contact the VTrans Mapping Section with questions or concerns.


DISTRICT	TOWN	ROUTE
8	WESTFORD	VT-128



STRUCTURE DESCRIPTIONS

Bridge 5:
Stringer/multi-beam or girder - 1930
Structure No: 200229000504162
Length: 75'
Height: 100.0'
Width: 33.0'
Weight Limit: 0
Facility Carried: VT 00128 ML
Structure Type: ROLLED BEAM
Features Intersected: BROWNS RIVER
Surface: Bituminous
Inspection Date: 8/2021
Maintenance/Ownership: State

Bridge 7:
Culvert - 1919
Structure No: 300229000704161
Length: 8'
Under Clearance: 6.0'
Weight Limit: 0
Facility Carried: VT128
Structure Type: RC BOX
Features Intersected: BROOK
Inspection Date: 11/2018
Maintenance: State



Year	2022	2021	2020	2019	2018
AAADT	4107	3839	3388	4000	4000

Historic Projects Unknown, Retreatment, Resurface, Bituminous Mix, Skiny Mix, Bituminous Seal Bituminous Concrete, Cold Plane and Bituminous Concrete, Concrete, Gravel, Plant Mix, Reclaimed Base and Bituminous Concrete, Surface Treated Gravel	Functional Class 1- Interstate System, 2- Other Freeways and Expressways, 3- Principal Arterial, 4- Minor Arterial, 5- Major Collector, 6- Minor Collector	Curves Left (degree), Right (degree), Grades (percent) grade up, (percent) grade down	Traffic Counters Continuous (CTC), Weigh-In-Motion (WIM), Short-Term, Scheduled, Short-Term, Unscheduled	Crash Locations Fatal, Injury, Property Damage Only, Unknown Crash Type, High Crash Locations (HCL's)	Mileage by Functional Class By Sheet 0229 5 - Major Collector 6.552	Mileage by Town By Sheet WESTFORD - V128-0416 6.552 of 6.552	DISTRICT 8	TOWN WESTFORD	Date: 01/26/24	ROUTE VT-128 ETE mileage: 4.402 to 10.954
					Page Total Mileage: 6.552 mi	Page Total Mileage: 6.552 mi				

For More Information Contact - Vermont Agency of Transportation, Policy, Planning and Intermodal Development Division - Mapping Section, 219 North Main Street, Barre, VT 05641 Telephone: 802-828-2600.