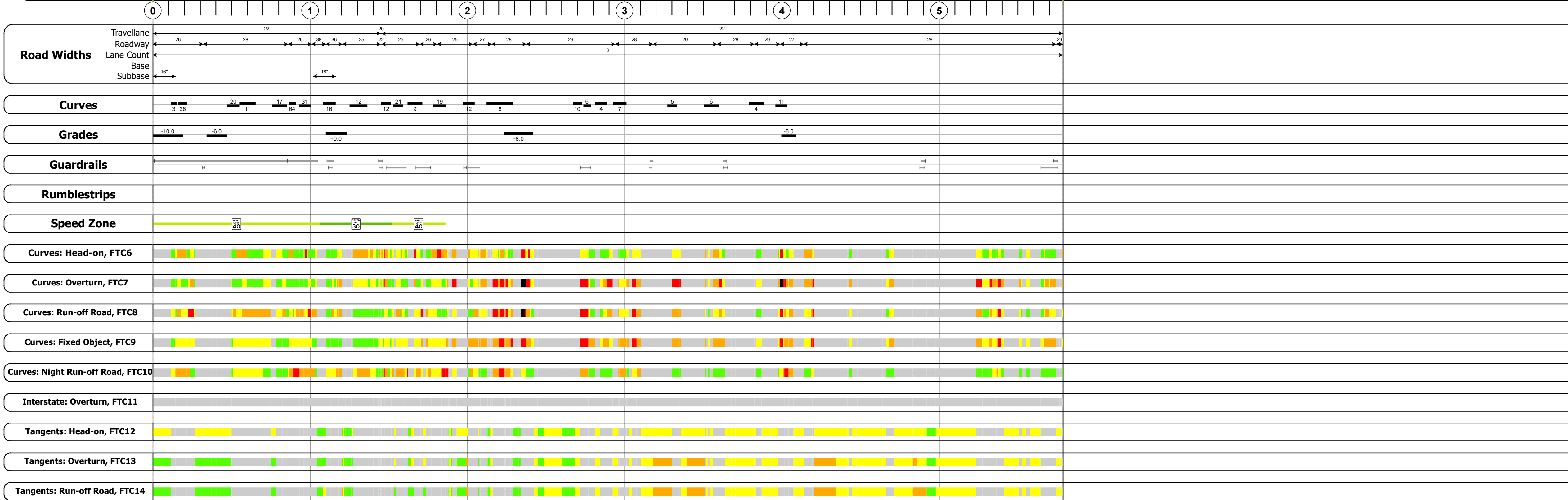
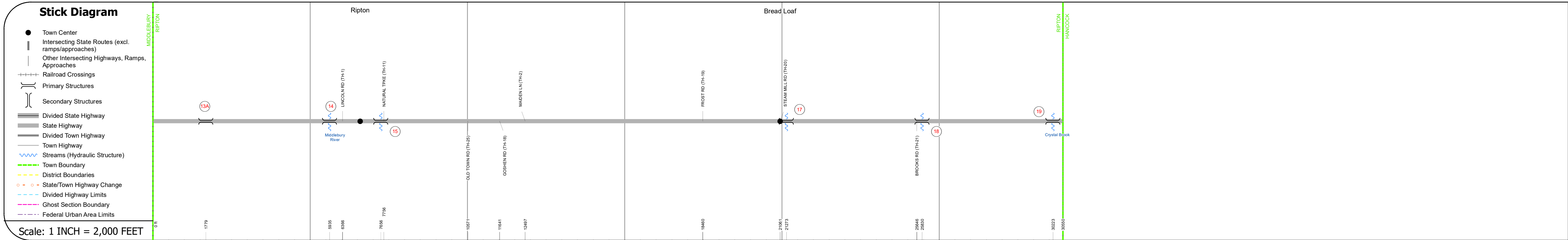
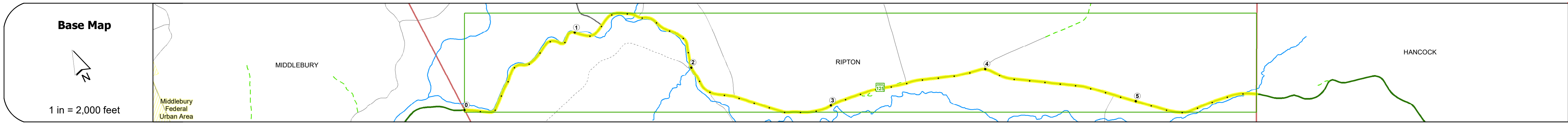


DISTRICT	TOWN	ROUTE
3	RIPTON	VT-125



Risk	Primary Risk	High Risk	Medium Risk	Low Risk	Minimal Risk	Not a Focus Facility
2022	3054					2473
2021	2463					1280
2020	2173					1266
2019	2565					1495
2018	2800					1500

### STRUCTURE DESCRIPTIONS

**Bridge 13A:**  
Culvert - 1919  
Structure No. 300174013A01161  
Length: 6'  
Weight Limit: 0  
Facility Carried: VT125  
Structure Type: SEGMENTAL RC BOX  
Features Intersected: BROOK  
Inspection Date: 12/2018  
Maintenance: State

**Bridge 14:**  
Culvert - 1978  
Structure No. 200174001401162  
Length: 68'  
Height: 100.0'  
Weight Limit: 0  
Facility Carried: VT 0125 ML  
Structure Type: TWIN CELL RC BOX  
Features Intersected: MIDDLEBURY RIVER  
Inspection Date: 5/2023  
Maintenance/Ownership: State

**Bridge 15:**  
Tee Beam - 1928  
Structure No. 200174001501162  
Length: 28'  
Height: 100.0'  
Width: 20.0'  
Weight Limit: 0  
Facility Carried: VT 0125 ML  
Structure Type: CONCRETE T-BEAM  
Features Intersected: MIDDLEBURY RIVER  
Surface: Bituminous  
Inspection Date: 5/2023  
Maintenance/Ownership: State

**Bridge 17:**  
Culvert - 2001  
Structure No. 300174001701161  
Length: 13'  
Under Clearance: 8.0'  
Weight Limit: 0  
Facility Carried: VT125  
Structure Type: SEGMENTAL RC BOX  
Features Intersected: BRANDY BROOK  
Inspection Date: 12/2018  
Maintenance: State

**Bridge 18:**  
Culvert - 1992  
Structure No. 300174001801161  
Length: 8'  
Under Clearance: 8.0'  
Weight Limit: 0  
Facility Carried: VT125  
Structure Type: CGMPP  
Features Intersected: BROOK  
Inspection Date: 12/2018  
Maintenance: State

**Bridge 19:**  
Culvert - 2015  
Structure No. 300174001901161  
Length: 15'  
Under Clearance: 5.0'  
Weight Limit: 0  
Facility Carried: VT125  
Structure Type: SEGMENTAL RC BOX  
Features Intersected: CRYSTAL BROOK  
Inspection Date: 12/2018  
Maintenance: State

<b>Historic Projects</b> <ul style="list-style-type: none"> <li>Unknown</li> <li>Retreatment</li> <li>Resurface</li> <li>Bituminous Mix</li> <li>Skinny Mix</li> <li>Bituminous Seal</li> </ul>	<b>Functional Class</b> <ul style="list-style-type: none"> <li>1 - Interstate System</li> <li>2 - Other Freeways and Expressways</li> <li>3 - Principal Arterial</li> <li>4 - Minor Arterial</li> <li>5 - Major Collector</li> <li>6 - Minor Collector</li> </ul>	<b>Curves</b> <ul style="list-style-type: none"> <li>Left (degree)</li> <li>Right (degree)</li> </ul>	<b>Grades</b> <ul style="list-style-type: none"> <li>Left (percent) grade up</li> <li>Right (percent) grade down</li> </ul>	<b>Traffic Counters</b> <ul style="list-style-type: none"> <li>Continuous (CTC)</li> <li>Weight-In-Motion (WIM)</li> <li>Short-Term, Scheduled</li> <li>Short-Term, Unscheduled</li> </ul>	<b>Crash Locations</b> <ul style="list-style-type: none"> <li>Fatal</li> <li>Injury</li> <li>Property Damage Only</li> <li>Unknown Crash Type</li> </ul>	<b>Mileage by Functional Class By Sheet</b> 0174 5 - Major collector 5.786	<b>Mileage by Town By Sheet</b> RIPTON - V125-0116 5.786 of 5.786	<b>DISTRICT</b> 3	<b>TOWN</b> RIPTON	<b>Date:</b> 04/10/24	<b>ROUTE</b> VT-125 ETE mileage: 18.593 to 24.379
<b>Speed Zones</b> 25 30 35 40 45 50 55 60 65						<b>High Crash Locations (HCL's)</b> Sections (& Intersections) 1 - 100 (1 - 10) 201 - 300 (21 - 30) 101 - 200 (11 - 20) 301 - 400 (31 - 40) 401 - 800 (41 - 113)		<b>Page Total Mileage:</b> 5.786 mi		<b>Page Total Mileage:</b> 5.786 mi	