
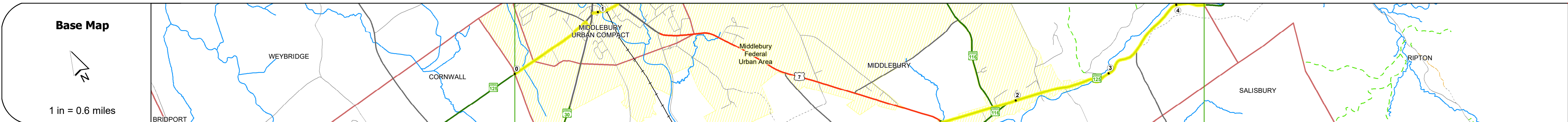
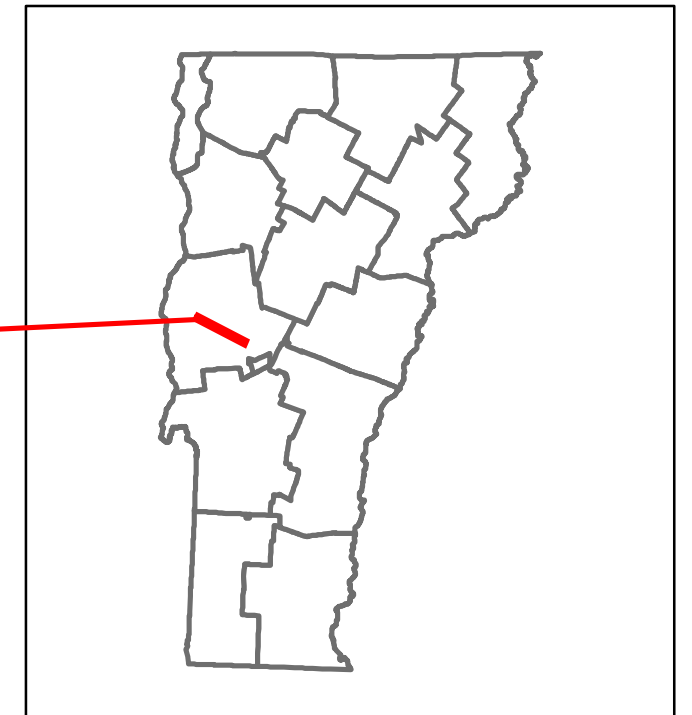


DISTRICT	TOWN	ROUTE
3	MIDDLEBURY	VT-125



### STRUCTURE DESCRIPTIONS

**Bridge 11A:**  
Stringer/multi-beam or girder - 2010  
Structure No: 200174011A01112  
Length: 483'  
Height: 100.0'  
Width: 42.0'  
Under Clearance: 15.0'  
Weight Limit: 0  
Facility Carried: VT 00125 ML  
Structure Type: PRESTRESSED BULB TEE  
Features Intersected: OTTER CREEK  
Surface: Bituminous  
Inspection Date: 5/2023  
Maintenance/Ownership: City/Municipal

**Bridge 12B:**  
Culvert - 1964  
Structure No: 300019012601111  
Length: 16'  
Under Clearance: 7.0'  
Weight Limit: 0  
Facility Carried: US7  
Structure Type: RC BOX  
Features Intersected: BEAVER BROOK  
Inspection Date: 11/2020  
Maintenance: State

**Bridge 13:**  
Tee Beam - 2014  
Structure No: 200174001301112  
Length: 66'  
Height: 100.0'  
Width: 34.0'  
Weight Limit: 0  
Facility Carried: VT 00125 ML  
Structure Type: PRESTRESS NEXT BEAM  
Features Intersected: MIDDLEBURY RIVER  
Surface: Bituminous  
Inspection Date: 5/2023  
Maintenance/Ownership: State

<b>Historic Projects</b> <ul style="list-style-type: none"> <li>Unknown</li> <li>Retreatment</li> <li>Resurface</li> <li>Bituminous Mix</li> <li>Skippy Mix</li> <li>Bituminous Seal</li> </ul>	<b>Functional Class</b> <ul style="list-style-type: none"> <li>1 - Interstate System</li> <li>2 - Other Freeways and Expressways</li> <li>3 - Principal Arterial</li> <li>4 - Minor Arterial</li> <li>5 - Major Collector</li> <li>6 - Minor Collector</li> </ul>	<b>Curves</b> <ul style="list-style-type: none"> <li>Left (degrees)</li> <li>Right (degrees)</li> </ul>	<b>Grades</b> <ul style="list-style-type: none"> <li>Left (percent) grade up</li> <li>Right (percent) grade down</li> </ul>	<b>Traffic Counters</b> <ul style="list-style-type: none"> <li>Continuous (CTC)</li> <li>Weight-In-Motion (WIM)</li> <li>Short-Term, Scheduled</li> <li>Short-Term, Unscheduled</li> </ul>	<b>Crash Locations</b> <ul style="list-style-type: none"> <li>Fatal</li> <li>Injury</li> <li>Property Damage Only</li> <li>Unknown Crash Type</li> </ul>	<b>Mileage by Functional Class By Sheet</b> 5900 0174 4 - Minor Arterial 5 - Major Collector 1,224 3,061	<b>Mileage by Town By Sheet</b> MIDDLEBURY - V125-0111 Ghost Section - (VT-30, MM 1.399 to 1.536) 4.285 of 4.285	<b>DISTRICT</b> 3	<b>TOWN</b> MIDDLEBURY	<b>Date:</b> 04/10/24	<b>ROUTE</b> VT-125 ETE mileage: 14.308 to 18.593
<b>AADT</b> Indicated plans available - <a href="http://vtransmap01.aot.state.vt.us/rp/cpr/D/webstore/">http://vtransmap01.aot.state.vt.us/rp/cpr/D/webstore/</a>						<b>Page Total Mileage:</b> 4.285 mi	<b>Page Total Mileage:</b> 4.285 mi	<b>1 of 1</b> TWN mileage: 0.0 to 4.285			