


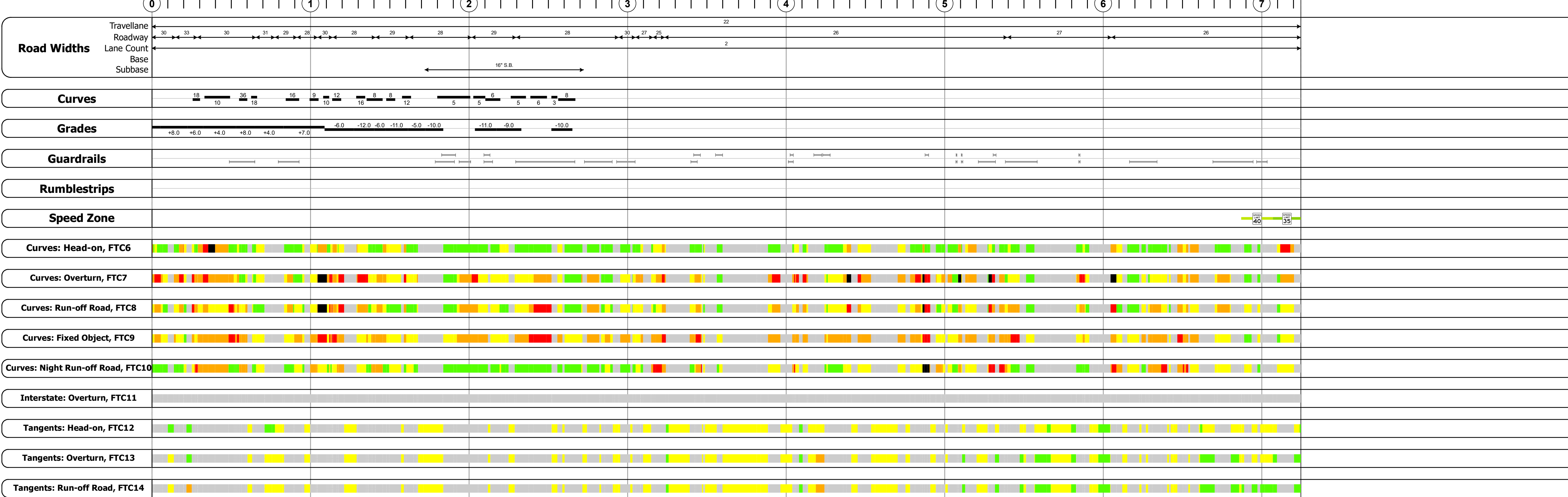
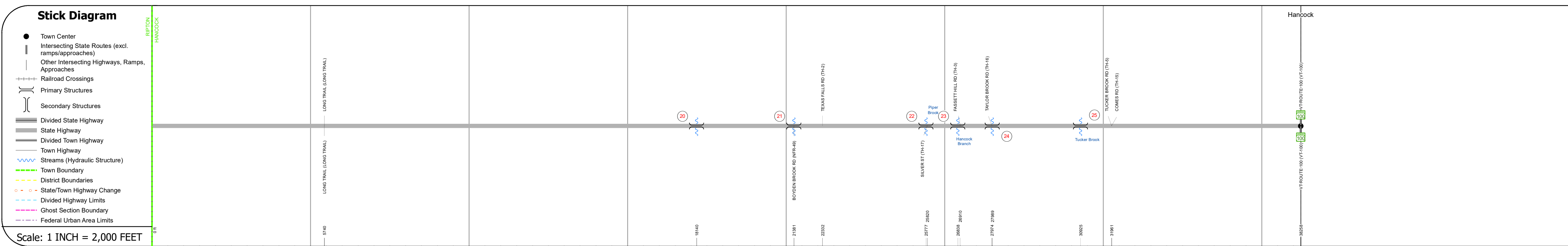
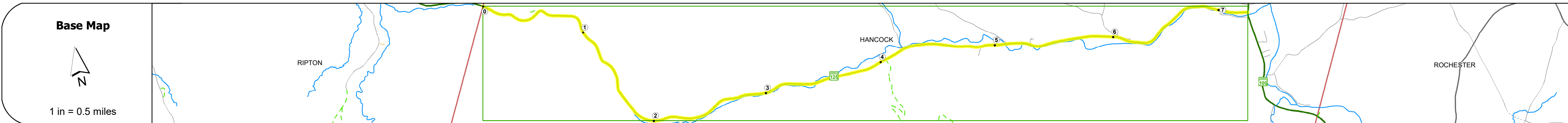
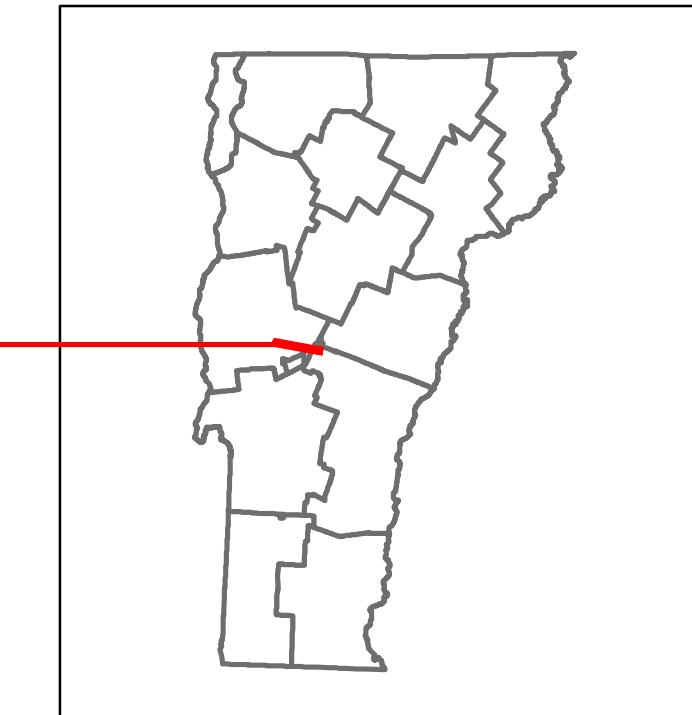


Route Log and Progress Chart

DRAFT

Please Note: Errors and Omissions May Exist.
Contact the VTrans Mapping Section with questions or concerns.

DISTRICT	TOWN	ROUTE
4	HANCOCK	VT-125



STRUCTURE DESCRIPTIONS

Bridge 20:
Culvert - 1957
Structure No. 300174002001081
Length: 16'
Under Clearance: 9.0'
Weight Limit: 0
Facility Carried: VT 125
Structure Type: CGMP/PA
Features Intersected: ROBINS BROOK
Inspection Date: 12/2018
Maintenance: State

Bridge 21:
Culvert - 1957
Structure No. 300174002101081
Length: 9'
Under Clearance: 6.0'
Weight Limit: 0
Facility Carried: VT125
Structure Type: RC BOX
Features Intersected: BOYDEN BROOK
Inspection Date: 12/2018
Maintenance: State

Bridge 22:
Culvert - 2017
Structure No. 300174002201081
Length: 16'
Under Clearance: 5.0'
Weight Limit: 0
Facility Carried: VT125
Structure Type: SEGMENTAL RC BOX
Features Intersected: PIPER BROOK
Inspection Date: 12/2018
Maintenance: State

Bridge 23:
Tie Beam - 2013
Structure No. 200174002301082
Length: 72'
Height: 100.0'
Width: 30.0'
Weight Limit: 0
Facility Carried: VT 00125 ML
Structure Type: PRESTRESS NEXT BEAM
Features Intersected: HANCOCK BROOK
Surface: Bituminous
Inspection Date: 5/2023
Maintenance/Ownership: State

Bridge 24:
Culvert - 2012
Structure No. 300174002401081
Length: 10'
Weight Limit: 0
Facility Carried: VT125
Structure Type: RC BOX
Features Intersected: BROOK
Inspection Date: 12/2018
Maintenance: State

Bridge 25:
Slab - 1941
Structure No. 300174002501081
Length: 15'
Width: 24.0'
Under Clearance: 5.0'
Weight Limit: 0
Facility Carried: VT125
Structure Type: CONCRETE SLAB
Features Intersected: TUCKER BROOK
Surface: Bituminous
Inspection Date: 12/2018
Maintenance: State

Historic Projects <ul style="list-style-type: none"> Unknown Retreatment Resurface Bituminous Mix Skinny Mix Bituminous Seal 	Functional Class <ul style="list-style-type: none"> 1 - Interstate System 2 - Other Freeways and Expressways 3 - Principal Arterial 4 - Minor Arterial 5 - Major Collector 6 - Minor Collector 	Crash Locations <ul style="list-style-type: none"> Fatal Injury Property Damage Only Unknown Crash Type 	Mileage by Functional Class By Sheet 0174 5 - Major collector 7.246	Mileage by Town By Sheet HANCOCK - V125-0108 7.246 of 7.246	DISTRICT 4	TOWN HANCOCK	Date: 04/10/24	ROUTE VT-125 ETE mileage: 24.379 to 31.625
Speed Zones 25 30 35 40 45 50 55 60 65		Road Widths (ft)	Page Total Mileage: 7.246 mi		Page Total Mileage: 7.246 mi		1 of 1 TWN mileage: 0.0 to 7.246	

For More Information Contact - Vermont Agency of Transportation, Policy, Planning and Intermodal Development Division - Mapping Section, 219 North Main Street, Barre, VT 05641 Telephone: 802-828-2600.