


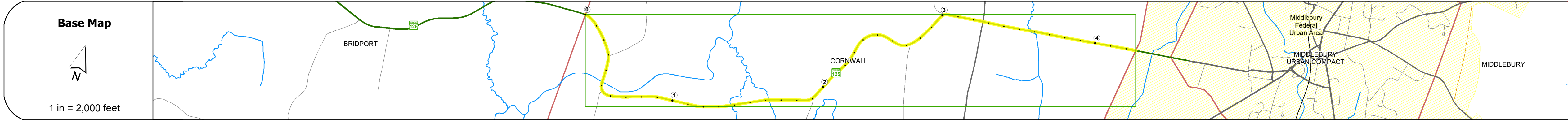


Route Log and Progress Chart

DRAFT

Please Note: Errors and Omissions May Exist.
Contact the VTrans Mapping Section with questions or concerns.

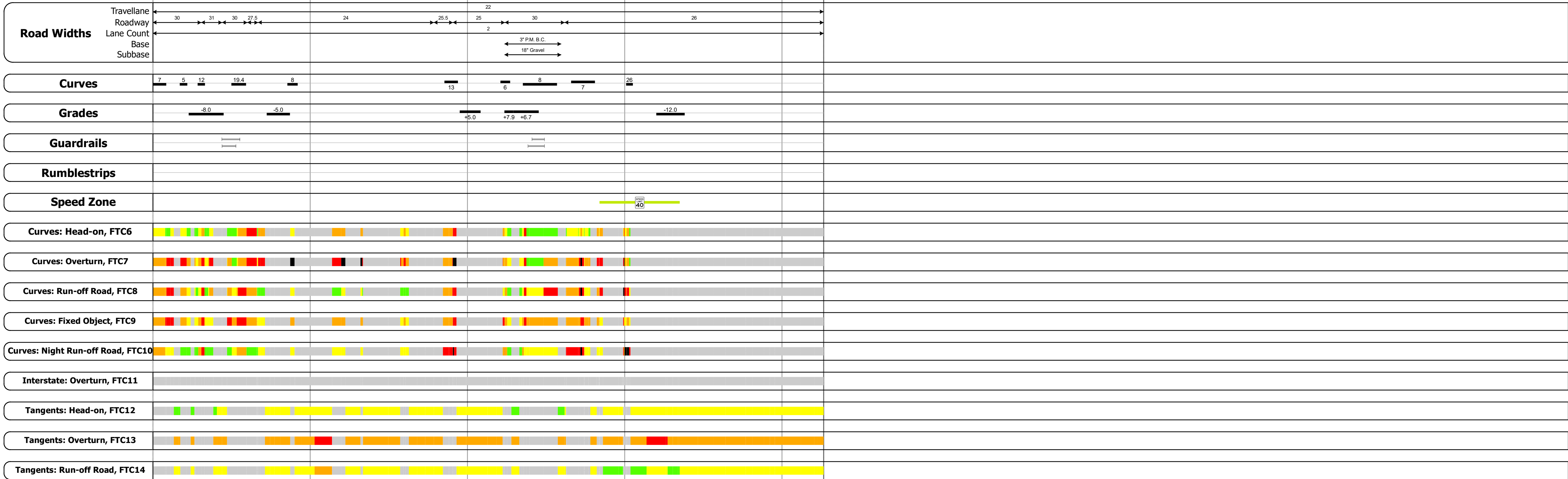
| | | |
|----------|----------|--------|
| DISTRICT | TOWN | ROUTE |
| 3 | CORNWALL | VT-125 |



STRUCTURE DESCRIPTIONS

Bridge 9:
Stringer/multi-beam or girder - 2010
Structure No: 200172000901042
Length: 151'
Height: 100.0'
Width: 30.0'
Weight Limit: 0
Facility Carried: VT 00125 ML
Structure Type: WELDED GIRDER
Features Intersected: LEMON FAIR RIVER
Surface: Bituminous
Inspection Date: 5/2023
Maintenance/Ownership: State

Bridge 10:
Culvert - 1960
Structure No: 300172001001041
Length: 10'
Under Clearance: 7.0'
Weight Limit: 0
Facility Carried: VT125
Structure Type: CGMPPA
Features Intersected: BROOK
Inspection Date: 12/2018
Maintenance: State



| Risk | Primary Risk | High Risk | Medium Risk | Low Risk | Minimal Risk | Not a Focus Facility |
|------|--------------|-----------|-------------|----------|--------------|----------------------|
| 2022 | | | | | | 2329 |
| 2021 | | | | | | 2051 |
| 2020 | | | | | | 1810 |
| 2019 | | | | | | 2137 |
| 2018 | | | | | | 2100 |

| | | | | | | | | |
|---|--|---|--|---|----------------------|-------------------------|--|--|
| Historic Projects Unknown, Retreatment, Resurface, Bituminous Mix, Skiny Mix, Bituminous Seal Bituminous Concrete, Cold Plane and Bituminous Concrete, Concrete, Gravel, Plant Mix, Reclaimed Base and Bituminous Concrete, Surface Treated Gravel | Functional Class 1 - Interstate System, 2 - Other Freeways and Expressways, 3 - Principal Arterial, 4 - Minor Arterial, 5 - Major Collector, 6 - Minor Collector | Crash Locations Fatal, Injury, Property Damage Only, Unknown Crash Type High Crash Locations (HCL's) HCL No. 1-100 (1-10), 101-200 (11-20), 201-300 (21-30), 301-400 (31-40), 401-800 (41-113) | Mileage by Functional Class By Sheet 0172 5 - Major collector 4.265 Page Total Mileage: 4.265 mi | Mileage by Town By Sheet CORNWALL - V125-0104 4.265 of 4.265 Page Total Mileage: 4.265 mi | DISTRICT 3 | TOWN CORNWALL | Date: 04/10/24 1 of 1 TWN mileage: 0.0 to 4.265 | ROUTE VT-125 ETE mileage: 10.043 to 14.308 |
|---|--|---|--|---|----------------------|-------------------------|--|--|