Route Log and Progress Chart

DRAFT

Please Note: Errors and Omissions May Exist.
Contact the VTrans Mapping Section with questions or concerns.

DISTRICT	TOWN	ROUTE
3	BRIDPORT	VT-125

VERMONT 125

Base Map

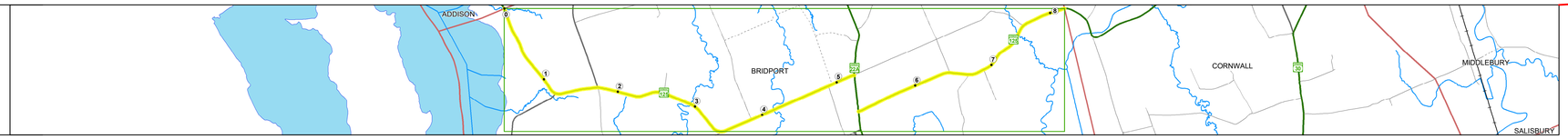

1 in = 0.8 miles

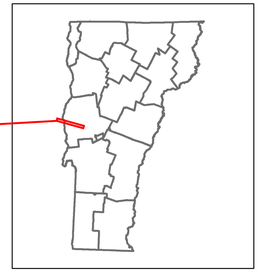

Stick Diagram

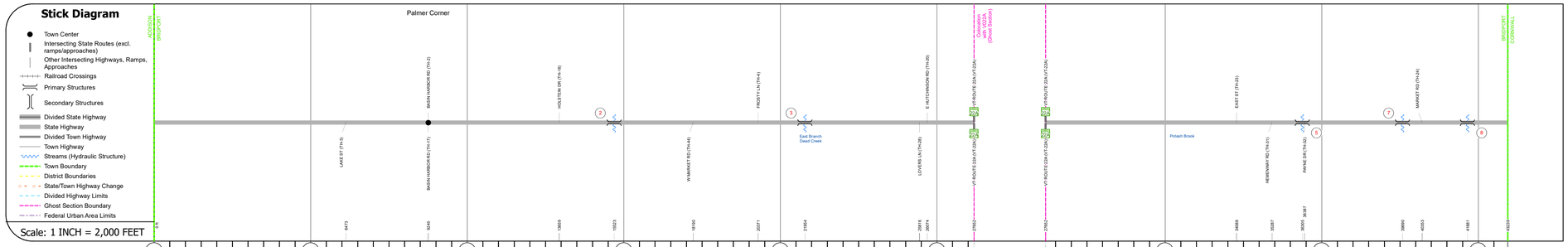

Road Widths

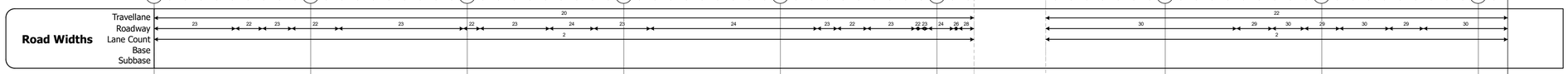

Curves

Grades



Guardrails

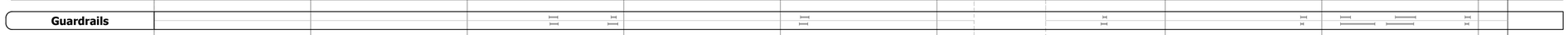

Rumblestrips

Speed Zone

Curves: Head-on, FTC6

Curves: Overturn, FTC7



Curves: Run-off Road, FTC8



Curves: Fixed Object, FTC9



Curves: Night Run-off Road, FTC10



Interstate: Overturn, FTC11

Tangents: Head-on, FTC12



Tangents: Overturn, FTC13



Tangents: Run-off Road, FTC14



Risk

- Primary Risk
- High Risk
- Medium Risk
- Low Risk
- Minimal Risk
- Not a Focus Facility

AADT

STRUCTURE DESCRIPTIONS

Bridge 2:
Culvert - 2015
Structure No. 300172000201021
Length: 20'
Under Clearance: 10.0'
Weight Limit: 0
Facility Carried: VT125
Structure Type: SEGMENTAL RC BOX
Features Intersected: WEST BR DEAD CREEK
Inspection Date: 11/2018
Maintenance: State

Bridge 3:
Other - 1936
Structure No. 200172000301022
Length: 49'
Height: 100.0'
Width: 25.0'
Weight Limit: 0
Facility Carried: VT 00125 ML
Structure Type: T-BM WID W PS SLAB
Features Intersected: E. BR. DEAD CREEK
Surface: Bituminous
Inspection Date: 5/2023
Maintenance/Ownership: State

Bridge 5:
Culvert - 2015
Structure No. 300172000501021
Length: 22'
Under Clearance: 7.0'
Weight Limit: 0
Facility Carried: VT125
Structure Type: SEGMENTAL RC BOX
Features Intersected: DRAINAGE BROOK
Inspection Date: 11/2018
Maintenance: State

Bridge 7:
Culvert - 1945
Structure No. 300172000701021
Length: 12'
Under Clearance: 12.0'
Weight Limit: 0
Facility Carried: VT125
Structure Type: CGMPP
Features Intersected: BROOK
Inspection Date: 11/2018
Maintenance: State

Bridge 8:
Culvert - 1949
Structure No. 300172000801021
Length: 8'
Under Clearance: 7.0'
Weight Limit: 0
Facility Carried: VT125
Structure Type: CGMPP
Features Intersected: DRAINAGE BROOK
Inspection Date: 12/2018
Maintenance: State

Historic Projects

- Unknown
- Retreatment
- Resurface
- Bituminous Mix
- Skinny Mix
- Bituminous Seal
- Bituminous Concrete
- Bituminous Macadam
- Cold Plane and Bituminous Concrete
- Concrete
- Gravel
- Surface Treated
- Gravel
- Plant Mix
- Reclaimed Base and Bituminous Concrete

Indicated plans available - http://vtransmap01.aot.state.vt.us/rp/dpr/Dlwebstore/

Functional Class

- 1 - Interstate System
- 2 - Other Freeways and Expressways
- 3 - Principal Arterial
- 4 - Minor Arterial
- 5 - Major Collector
- 6 - Minor Collector

Speed Zones

SPEED LIMIT 25, 30, 35, 40, 45, 50, 55, 60, 65

Curves (degrees) Left / Right

Grades (percent) grade up / grade down

Road Widths (ft)

Traffic Counters

- Continuous (CTC)
- Weigh-In-Motion (WIM)
- Short-Term, Scheduled
- Short-Term, Unscheduled

(counter ID) **AADT** (AADT)

Crash Locations

- Fatal
- Injury
- Property Damage Only
- Unknown Crash Type

High Crash Locations (HCL's)
Sections (& Intersections)

HCL No.
- 1 - 100 (1 - 10)
- 101 - 200 (11 - 20)
- 201 - 300 (21 - 30)
- 301 - 400 (31 - 40)
- 401 - 800 (41 - 113)

Mileage by Functional Class By Sheet

0172 5 - Major Collector 8.189

Page Total Mileage: 8.189 mi

Mileage by Town By Sheet

BRIDPORT - V125-0102 8.189 of 8.189
Ghost Section - (VT-22A, MM 3.788 to 3.330)

Page Total Mileage: 8.189 mi

DISTRICT	TOWN	Date: 04/10/24	ROUTE
3	BRIDPORT	1 of 1 TWN mileage: 0.0 to 8.189	VT-125 ETE mileage: 1.854 to 10.043

For More Information Contact - Vermont Agency of Transportation, Policy, Planning and Intermodal Development Division - Mapping Section, 219 North Main Street, Barre, VT 05641 Telephone: 802-828-2600.