


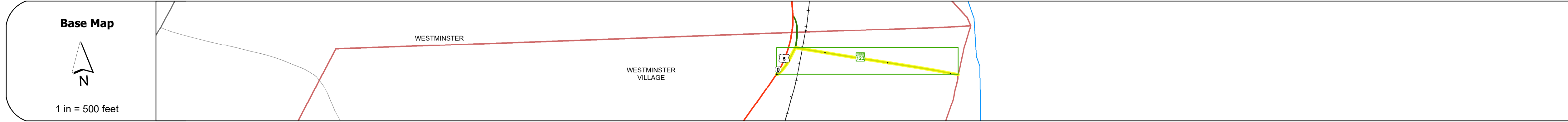
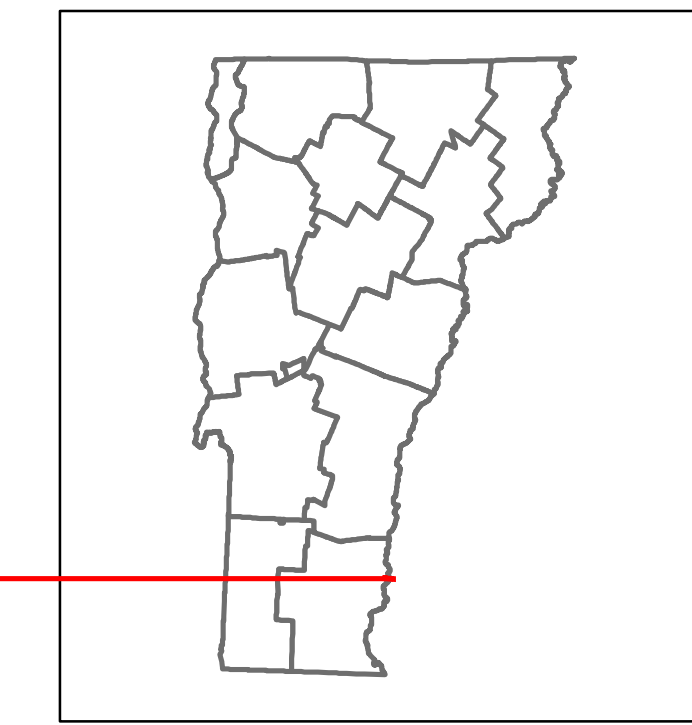


Route Log and Progress Chart

DRAFT

Please Note: Errors and Omissions May Exist.
Contact the VTrans Mapping Section with questions or concerns.

DISTRICT	TOWN	ROUTE
2	WESTMINSTER	VT-123



Road Widths	Travellane	Roadway	Lane Count	Base	Subbase
	20	24	2		

Curves	16
--------	----

Grades	
--------	--

Guardrails	
------------	--

Rumblestrips	
--------------	--

Speed Zone	
------------	--

Curves: Head-on, FTC6	
-----------------------	--

Curves: Overturn, FTC7	
------------------------	--

Curves: Run-off Road, FTC8	
----------------------------	--

Curves: Fixed Object, FTC9	
----------------------------	--

Curves: Night Run-off Road, FTC10	
-----------------------------------	--

Interstate: Overturn, FTC11	
-----------------------------	--

Tangents: Head-on, FTC12	
--------------------------	--

Tangents: Overturn, FTC13	
---------------------------	--

Tangents: Run-off Road, FTC14	
-------------------------------	--

Risk	Primary Risk
High Risk	
Medium Risk	
Low Risk	
Minimal Risk	
Not a Focus Facility	

AADT	2022	6498
	2021	6446
	2020	5689
	2019	6458
	2018	6500

STRUCTURE DESCRIPTIONS	
Bridge 1:	Slab - 1900 Structure No: 200024000113202 Length: 22 Weight Limit: 0 Facility Carried: RAILROAD Structure Type: PRECAST CONG SLAB Features Intersected: N.E.C.R.R. OVER VT 123
Bridge :	Stringer/multi-beam or girder - 1910 Structure No: 200024B00213202 Length: 467 Height: 100.0' Width: 28.0' Weight Limit: 0 Facility Carried: NH123 Structure Type: Unknown Features Intersected: CONNECTICUT RIVER Historic Structure eligible for the NRHP Surface: Bituminous Inspection Date: 5/2022 Maintenance/Ownership: State

Historic Projects Unknown, Retreatment, Resurface, Bituminous Mix, Skinny Mix, Bituminous Seal, Bituminous Concrete, Cold Plane and, Reclaimed Base and, Concrete, Gravel, Plant Mix, Bituminous Concrete	Functional Class 1 - Interstate System, 2 - Other, 3 - Principal Arterial, 4 - Minor Arterial, 5 - Major Collector, 6 - Minor Collector	Curves Left, Right, Grades (down, up), Road Widths (ft)	Traffic Counters Continuous (CTC), Weigh-In-Motion (WIM), Short-Term, Scheduled, Short-Term, Unscheduled	Crash Locations Fatal, Injury, Property Damage Only, Unknown Crash Type, High Crash Locations (HCL's)	Mileage by Functional Class By Sheet 024 4 - minor Arterial 0.313	Mileage by Town By Sheet WESTMINSTER - V123-1320 0.313 of 0.313	DISTRICT 2	TOWN WESTMINSTER	Date: 04/10/24	ROUTE VT-123
					Page Total Mileage: 0.313 mi	Page Total Mileage: 0.313 mi				