

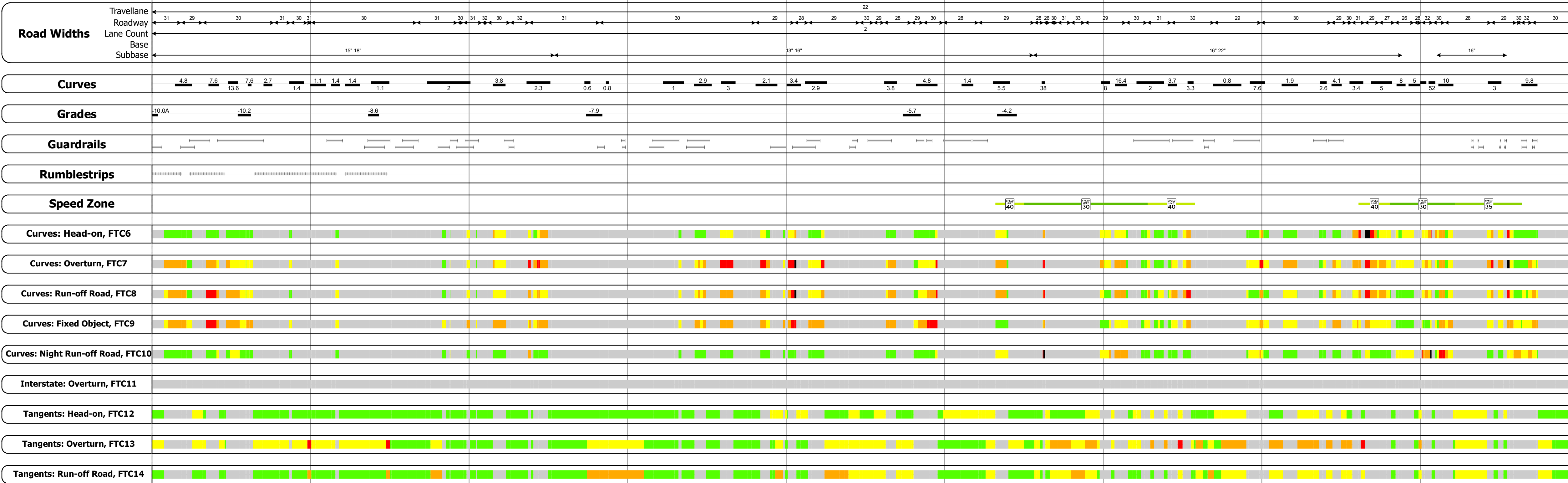
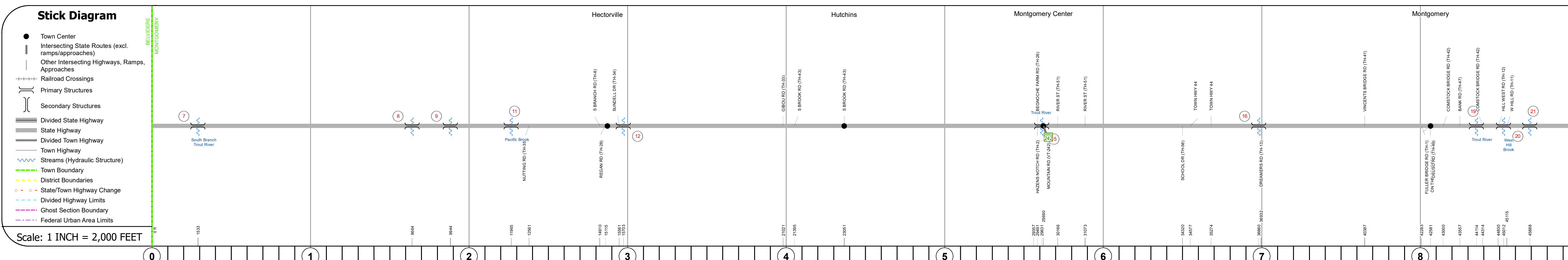
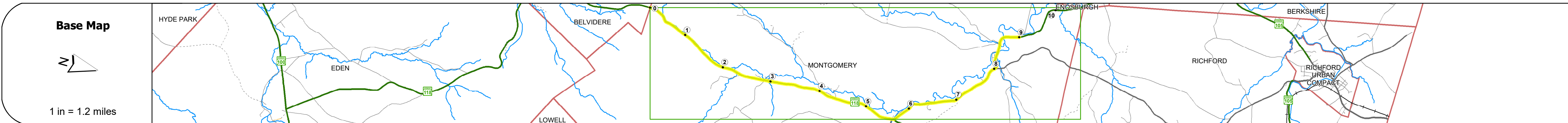
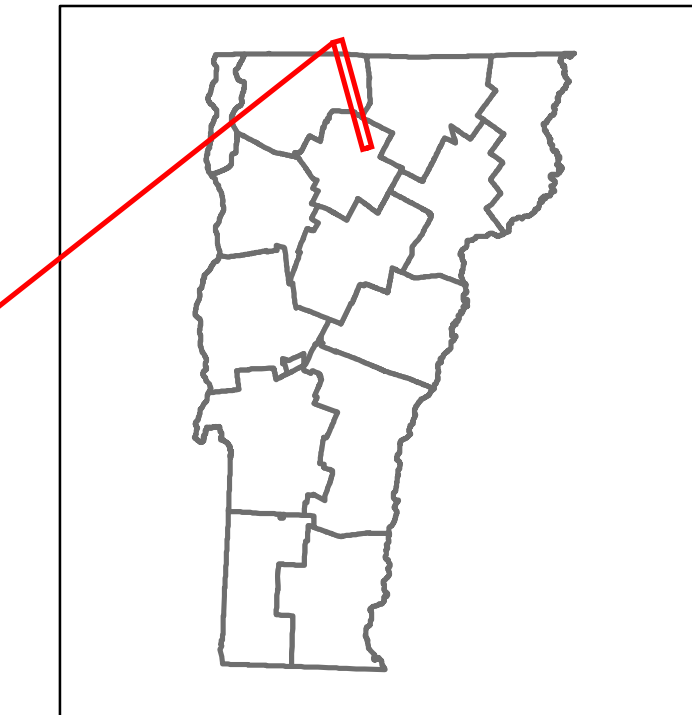


Route Log and Progress Chart

DRAFT

Please Note: Errors and Omissions May Exist.
Contact the VTrans Mapping Section with questions or concerns.

DISTRICT	TOWN	ROUTE
8	MONTGOMERY	VT-118



Risk	Primary Risk	High Risk	Medium Risk	Low Risk	Minimal Risk	Not a Focus Facility
Curves: Head-on, FTC6	█	█	█	█	█	█
Curves: Overturn, FTC7	█	█	█	█	█	█
Curves: Run-off Road, FTC8	█	█	█	█	█	█
Curves: Fixed Object, FTC9	█	█	█	█	█	█
Curves: Night Run-off Road, FTC10	█	█	█	█	█	█
Interstate: Overturn, FTC11	█	█	█	█	█	█
Tangents: Head-on, FTC12	█	█	█	█	█	█
Tangents: Overturn, FTC13	█	█	█	█	█	█
Tangents: Run-off Road, FTC14	█	█	█	█	█	█

Year	723	1787	1882	2065	2140	2205
2022	723	1787	1882	2065	2140	2205
2021	672	960	1477	1993	2384	1795
2020	593	847	998	1759	2104	1584
2019	700	1000	1178	2077	2484	1870
2018	700	1000	1200	2100	1700	1900

STRUCTURE DESCRIPTIONS

Bridge 7:
Culvert - 1961
Structure No. 30028300706101
Length: 12'
Under Clearance: 8.0'
Weight Limit: 0
Facility Carried: VT118
Structure Type: CGMPPA W CONC INVERT
Features Intersected: SOUTH BRANCH
Inspection Date: 11/2018
Maintenance: State

Bridge 8:
Culvert - 1961
Structure No. 30028300806101
Length: 6'
Under Clearance: 6.0'
Weight Limit: 0
Facility Carried: VT118
Structure Type: ACCGMP
Features Intersected: BROOK
Inspection Date: 11/2018
Maintenance: State

Bridge 9:
Culvert - 1961
Structure No. 30028300906101
Length: 6'
Under Clearance: 6.0'
Weight Limit: 0
Facility Carried: VT118
Structure Type: ACCGMP
Features Intersected: BROOK
Inspection Date: 11/2018
Maintenance: State

Bridge 11:
Stringer/multi-beam or girder - 1961
Structure No. 200283001106102
Length: 59'
Height: 100.0'
Width: 32.0'
Weight Limit: 0
Facility Carried: VT 00118 ML
Structure Type: ROLLED BEAM
Features Intersected: PACIFIC BROOK
Inspection Date: 8/2021
Maintenance/Ownership: State

Bridge 12:
Slab - 1940
Structure No. 300283001206101
Length: 16'
Width: 31.0'
Under Clearance: 9.0'
Weight Limit: 0
Facility Carried: VT118
Structure Type: CONCRETE SLAB
Features Intersected: BROOK
Surface: Bituminous
Inspection Date: 11/2018
Maintenance: State

Bridge 15:
Slab - 1997
Structure No. 200283001506102
Length: 54'
Height: 100.0'
Width: 33.0'
Weight Limit: 0
Facility Carried: VT 00118 ML
Structure Type: PRESTRESSED SLAB
Features Intersected: TROUT RIVER
Surface: Bituminous
Inspection Date: 8/2021
Maintenance/Ownership: State

Bridge 16:
Culvert - 1953
Structure No. 300283001606101
Length: 9'
Under Clearance: 6.0'
Weight Limit: 0
Facility Carried: VT118
Structure Type: CGMPPA
Features Intersected: BROOK
Inspection Date: 11/2018
Maintenance: State

Bridge 19:
Stringer/multi-beam or girder - 1953
Structure No. 200283001906102
Length: 177'
Height: 100.0'
Width: 30.0'
Weight Limit: 0
Facility Carried: VT 00118 ML
Structure Type: 3 SPAN ROLLED BEAM
Features Intersected: TROUT RIVER
Surface: Bituminous
Inspection Date: 12/2022
Maintenance/Ownership: State

Bridge 20:
Stringer/multi-beam or girder - 1953
Structure No. 200283002006102
Length: 127'
Height: 100.0'
Width: 30.0'
Weight Limit: 0
Facility Carried: VT 00118 ML
Structure Type: 3 SPAN ROLLED BEAM
Features Intersected: WEST HILL BROOK
Surface: Bituminous
Inspection Date: 12/2022
Maintenance/Ownership: State

Bridge 21:
Stringer/multi-beam or girder - 1953
Structure No. 200283002106102
Length: 187'
Height: 100.0'
Width: 31.0'
Weight Limit: 0
Facility Carried: VT 00118 ML
Structure Type: 3 SPAN ROLLED BEAM
Features Intersected: TROUT RIVER
Surface: Bituminous
Inspection Date: 12/2022
Maintenance/Ownership: State