


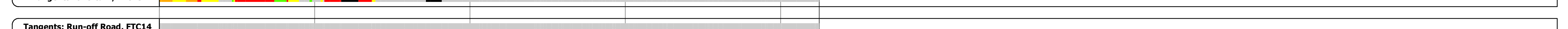








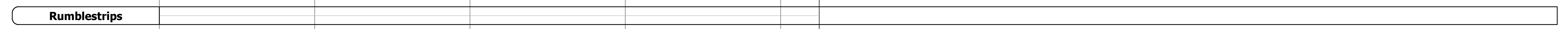
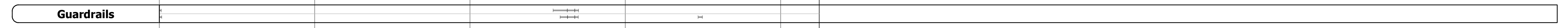
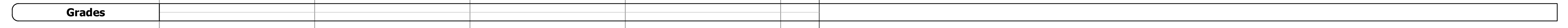
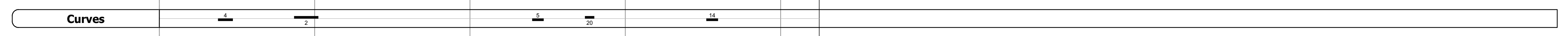
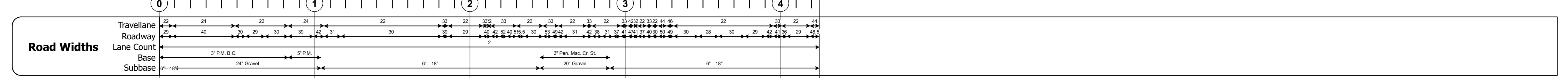
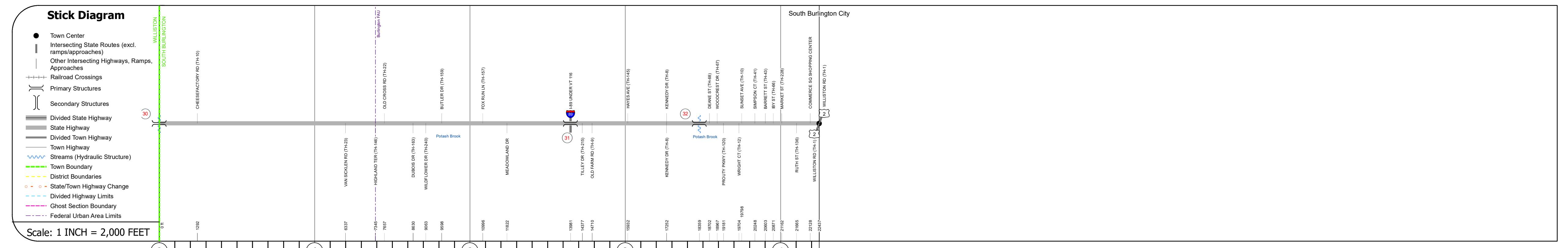
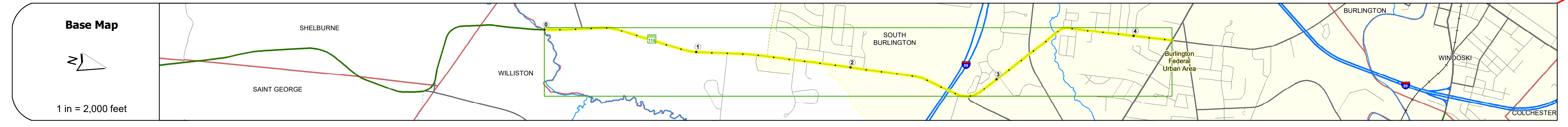
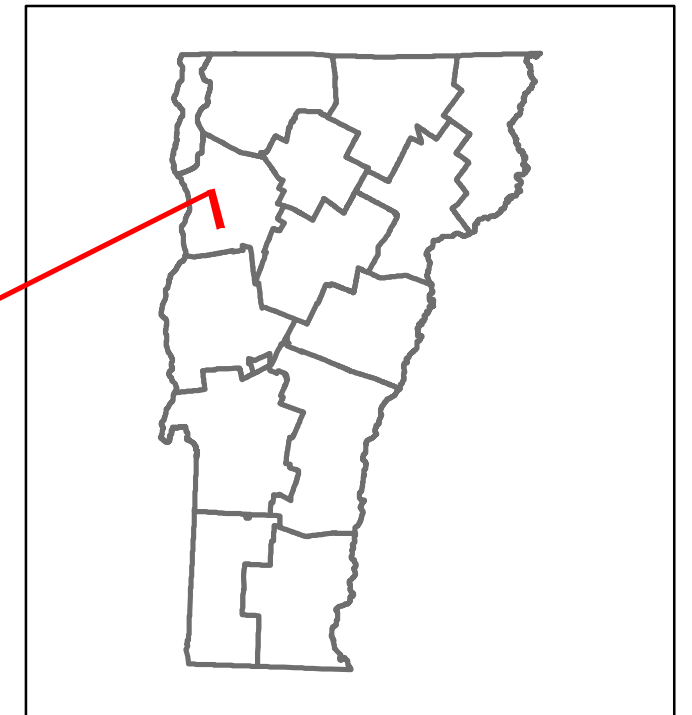


Route Log and Progress Chart

DRAFT

Please Note: Errors and Omissions May Exist.
Contact the VTrans Mapping Section with questions or concerns.

DISTRICT	TOWN	ROUTE
5	SOUTH BURLINGTON	VT-116



Year	4674	5757	8064	9220
2022	4674	5757	8064	9220
2021	4506	5711	7992	9138
2020	4137	4971	5958	8198
2019	4884	5869	7034	9679
2018	3400	5900	7100	8900

STRUCTURE DESCRIPTIONS

Bridge 30:
Frame - 1934
Structure No. 300211003004141
Length: 14'
Width: 27.0'
Under Clearance: 5.0'
Weight Limit: 0
Facility Carried: VT 116
Structure Type: CONCRETE RIGID FRAME
Features Intersected: MUDDY BROOK
Surface: Bituminous
Inspection Date: 11/2018
Maintenance: State

Bridge 31:
Stringer/multi-beam or girder - 1963
Structure No. 200021003104142
Length: 236'
Height: 100.0'
Width: 30.0'
Under Clearance: 16.0'
Weight Limit: 0
Facility Carried: VT 00116 ML
Structure Type: 4 SPAN ROLLED BEAM
Features Intersected: 1 89 UNDER VT 116
Surface: Bituminous
Inspection Date: 6/2022
Maintenance/Ownership: State

Bridge 32:
Culvert - 2017
Structure No. 300211003204141
Length: 17'
Weight Limit: 0
Facility Carried: VT 116
Structure Type: RC BOX
Features Intersected: POTASH BROOK
Inspection Date: 11/2018
Maintenance: State

Historic Projects <ul style="list-style-type: none"> Unknown Retreatment Resurface Bituminous Mix Skinny Mix Bituminous Seal 	Functional Class <ul style="list-style-type: none"> 1 - Interstate System 2 - Other Freeways and Expressways 3 - Principal Arterial 4 - Minor Arterial 5 - Major Collector 6 - Minor Collector 	Curves <ul style="list-style-type: none"> Left (degrees) Right (degrees) 	Grades <ul style="list-style-type: none"> Left (percent) grade up Right (percent) grade down 	Traffic Counters <ul style="list-style-type: none"> Continuous (CTC) Weight-In-Motion (WIM) Short-Term, Scheduled Short-Term, Unscheduled 	Crash Locations <ul style="list-style-type: none"> Fatal Injury Property Damage Only Unknown Crash Type 	Mileage by Functional Class By Sheet 021-1 3 - Other Principal Arterial 4.249	Mileage by Town By Sheet SOUTH BURLINGTON - V116-0414 4.249 of 4.249	DISTRICT 5	TOWN SOUTH BURLINGTON	Date: 04/10/24	ROUTE VT-116 ETE mileage: 36.493 to 40.742
Speed Zones 25 30 35 40 45 50 55 60 65						Page Total Mileage: 4.249 mi		Page Total Mileage: 4.249 mi		1 of 1 TWN mileage: 0.0 to 4.249	