# Route Log and Progress Chart

**DRAFT**

Please Note: Errors and Omissions May Exist.
Contact the VTrans Mapping Section with questions or concerns.

| DISTRICT | TOWN | ROUTE |
|---|---|---|
| 5 | HINESBURG | VT-116 |

VERMONT 116

## Base Map

1 in = 0.5 miles

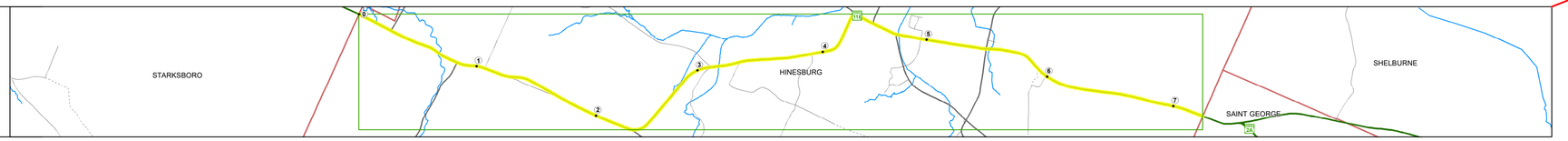


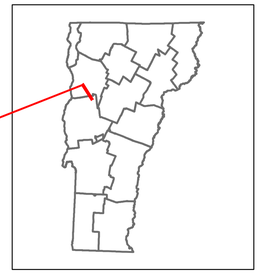

## Stick Diagram

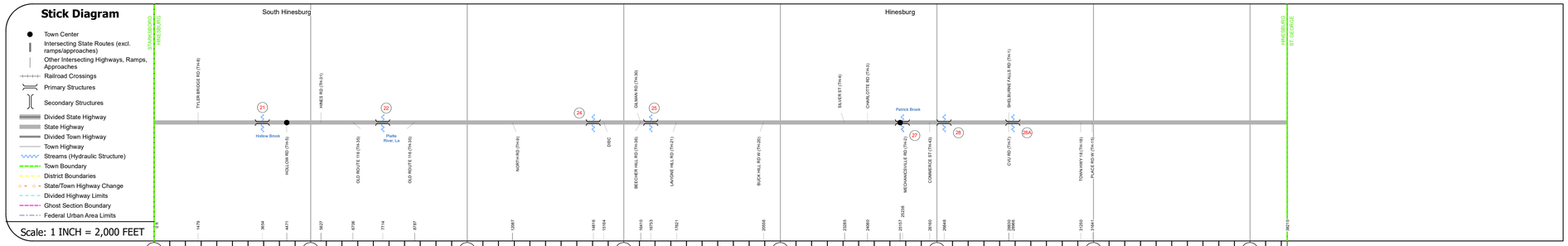


## Road Widths

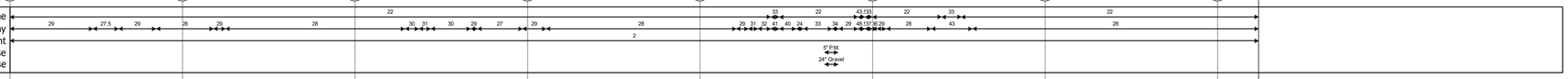


## Curves

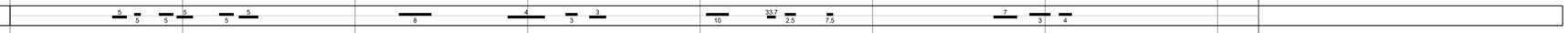

## Grades

## Guardrails

## Rumblestrips

## Speed Zone

## Curves: Head-on, FTC6

## Curves: Overturn, FTC7



## Curves: Run-off Road, FTC8



## Curves: Fixed Object, FTC9



## Curves: Night Run-off Road, FTC10

## Interstate: Overturn, FTC11

## Tangents: Head-on, FTC12

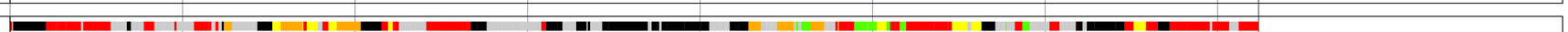

## Tangents: Overturn, FTC13



## Tangents: Run-off Road, FTC14



**Risk**

- Primary Risk
- High Risk
- Medium Risk
- Low Risk
- Minimal Risk
- Not a Focus Facility

## AADT




## STRUCTURE DESCRIPTIONS

Bridge 21:
Tee Beam - 1936
Structure No. 200021002104072
Length: 54'
Height: 100.0'
Width: 30.0'
Weight Limit: 0
Facility Carried: VT 00116 ML
Structure Type: CONCRETE T-BEAM
Features Intersected: HOLLOW BRK
Surface: Bituminous
Inspection Date: 5/2021
Maintenance/Ownership: State

Bridge 22:
Culvert - 1949
Structure No. 300211002204071
Length: 6'
Under Clearance: 6.0'
Weight Limit: 0
Facility Carried: VT116
Structure Type: ACCGMPPA
Features Intersected: CATTLE PASS
Inspection Date: 10/2018
Maintenance: State

Bridge 24:
Culvert - 2019
Structure No. 300211002404071
Length: 6'
Under Clearance: 6.0'
Weight Limit: 0
Facility Carried: VT116
Structure Type: CCGMP
Features Intersected: CATTLE PASS
Inspection Date: 9/2019
Maintenance: State

Bridge 25:
Culvert - 1949
Structure No. 300211002504071
Length: 26'
Under Clearance: 10.0'
Weight Limit: 0
Facility Carried: VT116
Structure Type: TWIN CGMPP
Features Intersected: LAPLATTE RIVER
Inspection Date: 10/2018
Maintenance: State

Bridge 27:
Culvert - 1985
Structure No. 300211002704071
Length: 19'
Width: 35.0'
Under Clearance: 5.0'
Weight Limit: 0
Facility Carried: VT116
Structure Type: RC BOX
Features Intersected: POND BROOK
Surface: Bituminous
Inspection Date: 10/2018
Maintenance: State

Bridge 28:
Culvert - 1919
Structure No. 300211002804071
Length: 9'
Under Clearance: 4.0'
Weight Limit: 0
Facility Carried: VT116
Structure Type: RC BOX
Features Intersected: BROOK
Inspection Date: 11/2018
Maintenance: State

Bridge 28A:
Culvert - 2020
Structure No. 300211028A04071
Length: 9'
Under Clearance: 4.0'
Weight Limit: 0
Facility Carried: VT116
Structure Type: SEGMENTAL RC BOX
Features Intersected: BROOK
Inspection Date: 1/2021
Maintenance: State

**Historic Projects**

- Unknown
- Retreatment
- Resurface
- Bituminous Mix
- Skinny Mix
- Bituminous Seal
- Bituminous Concrete
- Bituminous Macadam
- Cold Plane and Bituminous Concrete
- Concrete
- Gravel
- Surface Treated Gravel
- Plant Mix
- Reclaimed Base and Bituminous Concrete

Indicated plans available - http://vtransmap01.aot.state.vt.us/rp/dpr/Diwebstore/

**Functional Class**

- 1 - Interstate System
- 2 - Other Freeways and Expressways
- 3 - Principal Arterial
- 4 - Minor Arterial
- 5 - Major Collector
- 6 - Minor Collector

**Speed Zones**

SPEED 25, SPEED 30, SPEED 35, SPEED 40, SPEED 45, SPEED 50, SPEED 55, SPEED 60, SPEED 65

**Curves** (degrees): Left, Right

**Grades** (percent): grade up, grade down

**Road Widths** (ft)

**Traffic Counters**

- Continuous (CTC)
- Weigh-In-Motion (WIM)
- Short-Term, Scheduled
- Short-Term, Unscheduled

(counter ID)

**AADT** (AADT)

**Crash Locations**

- Fatal
- Injury
- Property Damage Only
- Unknown Crash Type

**High Crash Locations (HCL's)**

Sections (& Intersections)

| HCL No. | |
|---|---|
| 1 - 100 (1 - 10) | 201 - 300 (21 - 30) |
| 101 - 200 (11 - 20) | 301 - 400 (31 - 40) |
| | 401 - 800 (41 - 113) |

**Mileage by Functional Class By Sheet**

| | | |
|---|---|---|
| 021-1 | 3 - Other Principal Arterial | 2.828 |
| 021-1 | 4 - Minor Arterial | 4.410 |

Page Total Mileage: 7.238 mi

**Mileage by Town By Sheet**

| | |
|---|---|
| HINESBURG - V116-0407 | 7.238 of 7.238 |

Page Total Mileage: 7.238 mi

| DISTRICT | TOWN | Date: 04/10/24 | ROUTE |
|---|---|---|---|
| 5 | HINESBURG | 1 of 1<br>TWN mileage: 0.0 to 7.238 | VT-116<br>ETE mileage: 25.505 to 32.743 |

For More Information Contact - Vermont Agency of Transportation, Policy, Planning and Intermodal Development Division - Mapping Section, 219 North Main Street, Barre, VT 05641 Telephone: 802-828-2600.