


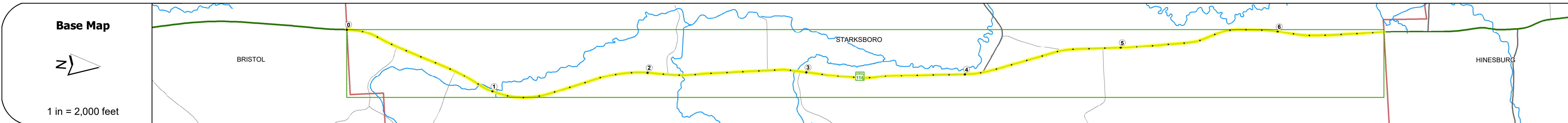
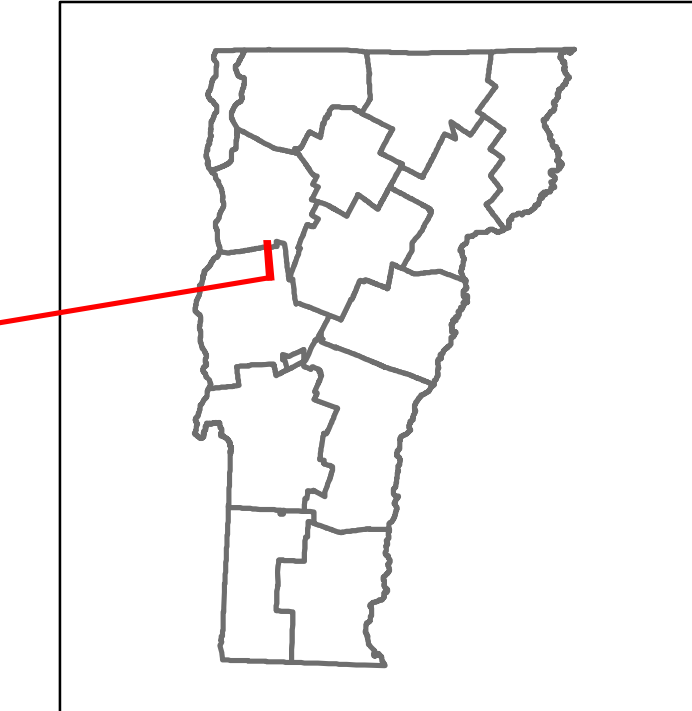


Route Log and Progress Chart

DRAFT

Please Note: Errors and Omissions May Exist.
Contact the VTrans Mapping Section with questions or concerns.

DISTRICT	TOWN	ROUTE
5	STARKSBORO	VT-116



Risk	Primary Risk	High Risk	Medium Risk	Low Risk	Minimal Risk	Not a Focus Facility
█	█	█	█	█	█	█

Year	2022	2021	2020	2019	2018
3338	2668	2354	2779	2800	
3462	3155	2784	3287	3800	3700

STRUCTURE DESCRIPTIONS

Bridge 15:
Stringer/multi-beam or girder - 1955
Structure No: 200021001501192
Length: 39'
Height: 100.0'
Width: 30.0'
Weight Limit: 0
Facility Carried: VT 00116 ML
Structure Type: ROLLED BEAM
Features Intersected: LEWIS CREEK
Surface: Bituminous
Inspection Date: 5/2021
Maintenance/Ownership: State

Bridge 16:
Culvert - 2016
Structure No: 300211001601191
Length: 7'
Under Clearance: 7.0'
Weight Limit: 0
Facility Carried: VT 116
Structure Type: CGMPP
Features Intersected: STREAM
Inspection Date: 10/2018
Maintenance: State

Bridge 16B:
Culvert - 1955
Structure No: 300211016B01191
Length: 6'
Under Clearance: 6.0'
Weight Limit: 0
Facility Carried: VT 116
Structure Type: ACCGMPP
Features Intersected: CATTLE PASS
Inspection Date: 10/2018
Maintenance: State

Bridge 16C:
Culvert - 1955
Structure No: 300211016C01191
Length: 6'
Under Clearance: 6.0'
Weight Limit: 0
Facility Carried: VT 116
Structure Type: ACCGMPP
Features Intersected: CATTLE PASS
Inspection Date: 10/2018
Maintenance: State

Bridge 17:
Culvert - 1955
Structure No: 300211001701191
Length: 8'
Under Clearance: 7.0'
Weight Limit: 0
Facility Carried: VT 116
Structure Type: RC BOX
Features Intersected: BROOK
Inspection Date: 10/2018
Maintenance: State

Historic Projects Unknown, Retreatment, Resurface, Bituminous Mix, Skiny Mix, Bituminous Seal Bituminous Concrete, Bituminous Macadam, Cold Plane and Bituminous Concrete, Concrete, Surface Treated Gravel, Plant Mix, Reclaimed Base and Bituminous Concrete	Functional Class 1- Interstate System, 2- Other Freeways and Expressways, 3- Principal Arterial, 4- Minor Arterial, 5- Major Collector, 6- Minor Collector	Curves Left (deg), Right (deg) Grades (deg) grade up, (deg) grade down Road Widths (ft)	Traffic Counters Continuous (CTC), Weigh-In-Motion (WIM), Short-Term, Scheduled, Short-Term, Unscheduled (counter ID)	Crash Locations Fatal, Injury, Property Damage Only, Unknown Crash Type High Crash Locations (HCL's) Sections (& Intersections) HCL No. 1-100 (1-10), 101-200 (11-20), 201-300 (21-30), 301-400 (31-40), 401-800 (41-113)	Mileage by Functional Class By Sheet 021-1 4 - Minor Arterial 6.670 Page Total Mileage: 6.670 mi	Mileage by Town By Sheet STARKSBORO - V116-0119 6.67 of 6.67 Page Total Mileage: 6.67 mi	DISTRICT 5	TOWN STARKSBORO	Date: 04/10/24	ROUTE VT-116 ETE mileage: 18.835 to 25.505
---	--	---	---	---	--	--	----------------------	---------------------------	-----------------------	---