


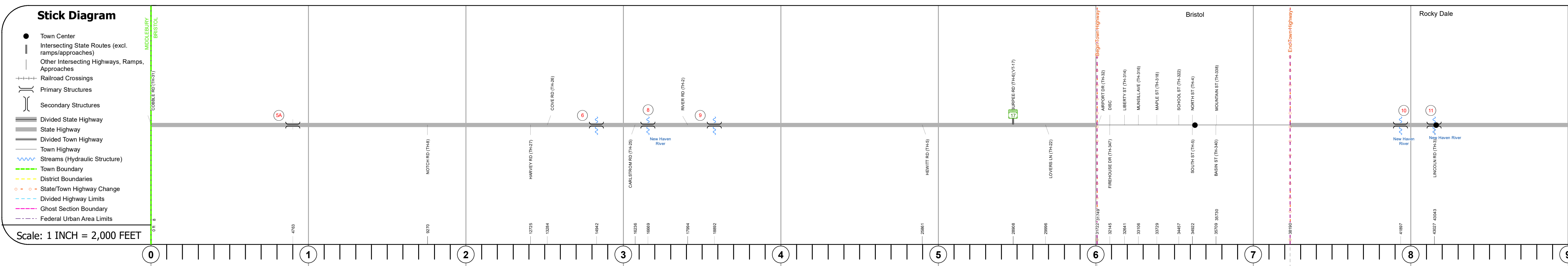
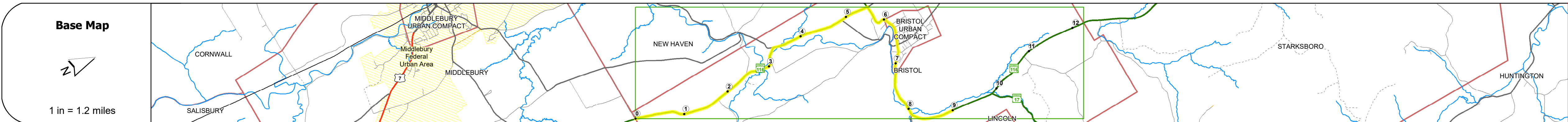
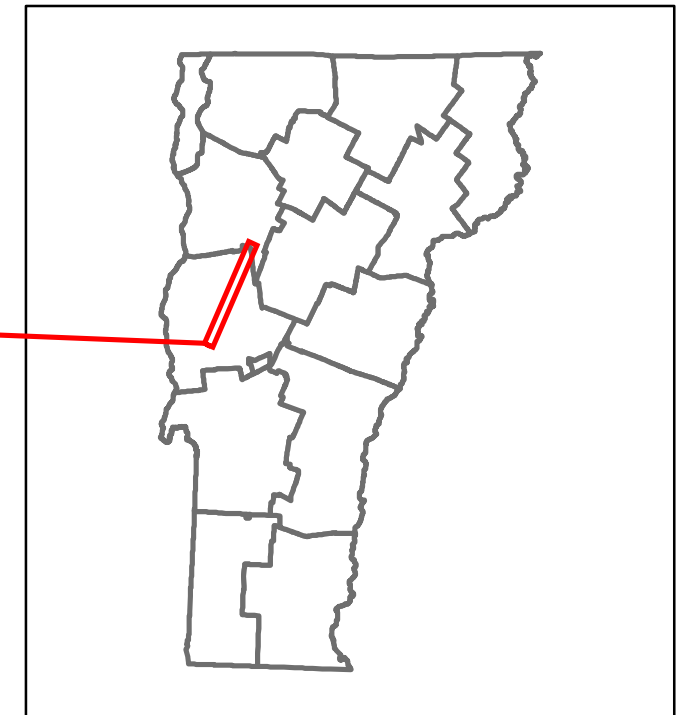


Route Log and Progress Chart

DRAFT

Please Note: Errors and Omissions May Exist.
Contact the VTrans Mapping Section with questions or concerns.

DISTRICT	TOWN	ROUTE
5	BRISTOL	VT-116



Risk	Primary Risk	High Risk	Medium Risk	Low Risk	Minimal Risk	Not a Focus Facility
2022						
2021						
2020						
2019						
2018						

STRUCTURE DESCRIPTIONS

Bridge 5A:
Culvert - 1968
Structure No. 300185005A01031
Length: 7'
Under Clearance: 6.0'
Weight Limit: 0
Facility Carried: VT 116
Structure Type: CGMPA
Features Intersected: CATTLE PASS
Inspection Date: 10/2018
Maintenance: State

Bridge 6:
Slab - 2015
Structure No. 200021000601032
Length: 50'
Height: 100.0'
Width: 32.0'
Weight Limit: 0
Facility Carried: VT 00116 ML
Structure Type: CONCRETE SLAB
Features Intersected: NOTCH BROOK
Surface: Bituminous
Inspection Date: 5/2021
Maintenance/Ownership: State

Bridge 8:
Stringer/multi-beam or girder - 2014
Structure No. 200021000801032
Length: 368'
Height: 100.0'
Width: 32.0'
Weight Limit: 0
Facility Carried: VT 00116 ML
Structure Type: 2 SP CONT PLT GIRDER
Features Intersected: NEW HAVEN RIVER
Inspection Date: 5/2021
Maintenance/Ownership: State

Bridge 9:
Culvert - 2007
Structure No. 300185000901031
Length: 16'
Under Clearance: 8.0'
Weight Limit: 0
Facility Carried: VT 116
Structure Type: SEGMENTAL RC BOX
Features Intersected: BROOK
Inspection Date: 10/2018
Maintenance: State

Bridge 10:
Stringer/multi-beam or girder - 2000
Structure No. 200021001001032
Length: 148'
Height: 100.0'
Width: 32.0'
Weight Limit: 0
Facility Carried: VT 00116 ML
Structure Type: WELDED PLATE GIRDER
Features Intersected: NEW HAVEN RIVER
Surface: Bituminous
Inspection Date: 5/2021
Maintenance/Ownership: State

Bridge 11:
Stringer/multi-beam or girder - 2002
Structure No. 200021001101032
Length: 150'
Height: 100.0'
Width: 32.0'
Weight Limit: 0
Facility Carried: VT 00116 ML
Structure Type: CURVED WD PLT GIRDER
Features Intersected: NEW HAVEN RIVER
Surface: Bituminous
Inspection Date: 5/2021
Maintenance/Ownership: State

Historic Projects <ul style="list-style-type: none"> Unknown Retreatment Resurface Bituminous Mix Skippy Mix Bituminous Seal 	Functional Class <ul style="list-style-type: none"> 1 - Interstate 2 - Other 3 - Principal Arterial 4 - Minor Arterial 5 - Major Collector 6 - Minor Collector 	Curves <ul style="list-style-type: none"> Left Right 	Grades <ul style="list-style-type: none"> Left Right 	Traffic Counters <ul style="list-style-type: none"> Continuous (CTC) Weight-In-Motion (WIM) Short-Term, Scheduled Short-Term, Unscheduled 	Crash Locations <ul style="list-style-type: none"> Fatal Injury Property Damage Only Unknown Crash Type 	Mileage by Functional Class By Sheet 021-1 4 - Minor Arterial 9.000	Mileage by Town By Sheet BRISTOL - V116-0103 9.0 of 12.248	DISTRICT 5	TOWN BRISTOL	Date: 04/10/24	ROUTE VT-116 ETE mileage: 6.587 to 15.587
Speed Zones 25 30 35 40 45 50 55 60 65							Page Total Mileage: 9.000 mi		Page Total Mileage: 9.0 mi		1 of 2 TWN mileage: 0.0 to 9.0

For More Information Contact - Vermont Agency of Transportation, Policy, Planning and Intermodal Development Division - Mapping Section, 219 North Main Street, Barre, VT 05641 Telephone: 802-828-2600.