

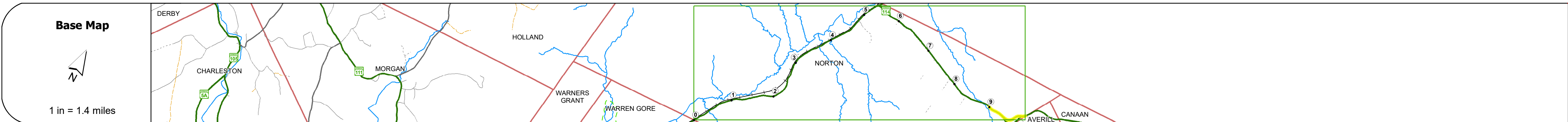
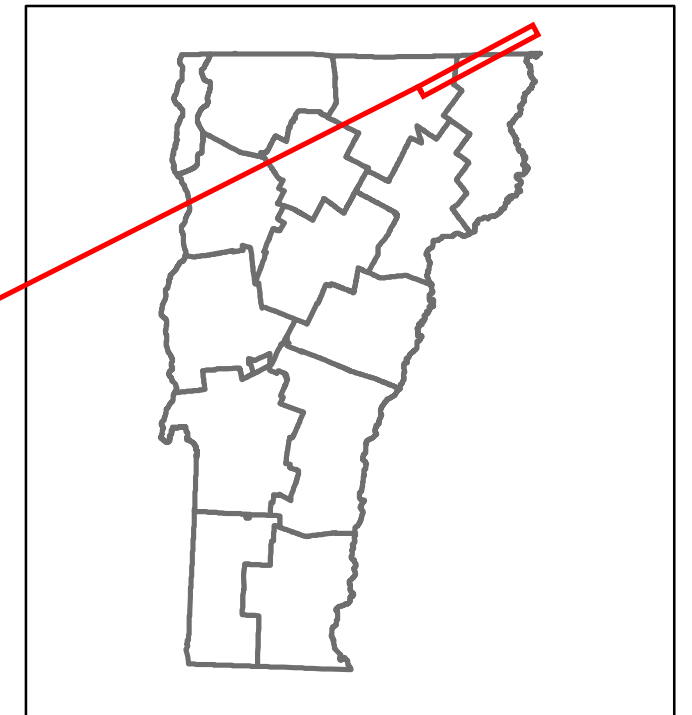


# Route Log and Progress Chart

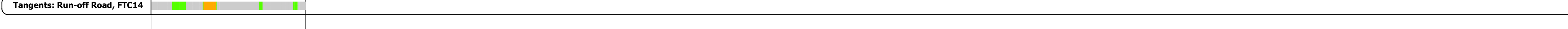












**DRAFT**

Please Note: Errors and Omissions May Exist.  
Contact the VTrans Mapping Section with questions or concerns.

DISTRICT	TOWN	ROUTE
9	NORTON	VT-114



## STRUCTURE DESCRIPTIONS



Year	586	608	611
2022	586	608	611
2021	553	518	577
2020	488	457	508
2019	576	540	601
2018	580	550	600

<b>Historic Projects</b> Unknown, Retreatment, Resurface, Bituminous Mix, Skippy Mix, Bituminous Seal Bituminous Concrete, Cold Plane and Bituminous Concrete, Concrete, Surface Treated Gravel, Plant Mix, Reclaimed Base and Bituminous Concrete	<b>Functional Class</b> 1 - Interstate System, 2 - Other Freeways and Expressways, 3 - Principal Arterial, 4 - Minor Arterial, 5 - Major Collector, 6 - Minor Collector	<b>Crash Locations</b> Fatal, Injury, Property Damage Only, Unknown Crash Type High Crash Locations (HCL's) Sections (& Intersections) HCL No. 1-100 (1-10), 101-200 (11-20), 201-300 (21-30), 301-400 (31-40), 401-800 (41-113)	<b>Mileage by Functional Class By Sheet</b> 0320 5 - Major collector 0.982	<b>Mileage by Town By Sheet</b> NORTON - V114-0516 0.982 of 9.982	<b>DISTRICT</b> 9	<b>TOWN</b> NORTON	<b>Date:</b> 04/10/24 <b>2 of 2</b> <b>TWN mileage:</b> 9.0 to 9.982	<b>ROUTE</b> VT-114 ETE mileage: 40.774 to 41.756
			<b>Page Total Mileage: 0.982 mi</b>		<b>Page Total Mileage: 0.982 mi</b>			