



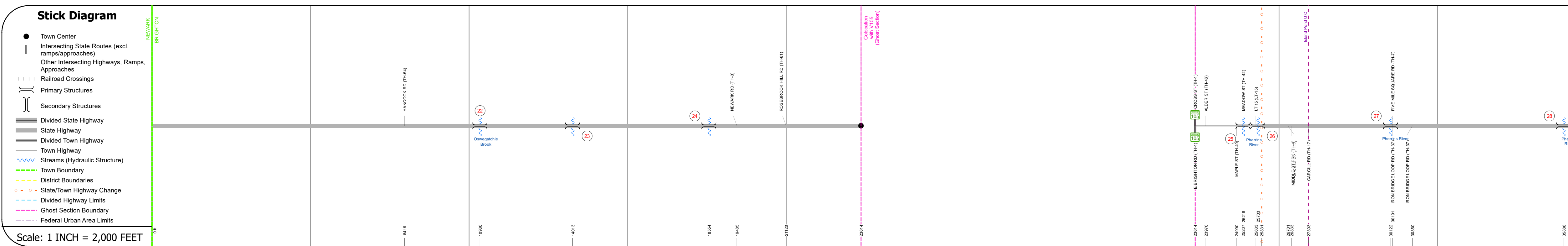
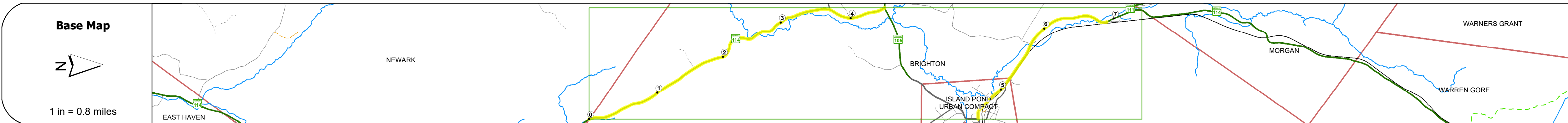
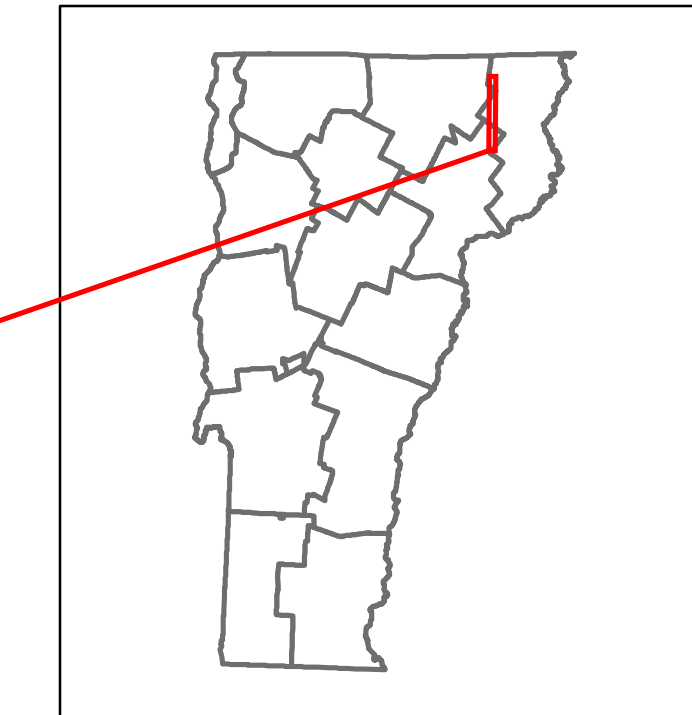


# Route Log and Progress Chart

**DRAFT**

Please Note: Errors and Omissions May Exist.  
Contact the VTrans Mapping Section with questions or concerns.

DISTRICT	TOWN	ROUTE
9	BRIGHTON	VT-114



Year	ADT	ADT	ADT	ADT	ADT	ADT	ADT
2022		1101				1123	989
2021		1092				1114	973
2020		964				983	859
2019		1138				1160	1014
2018		1000				1200	1000

## STRUCTURE DESCRIPTIONS

- Bridge 22:** Culvert - 1948  
Structure No. 300269002205041  
Length: 9'  
Under Clearance: 6.0'  
Weight Limit: 0  
Facility Carried: VT114  
Structure Type: RC BOX  
Features Intersected: OSWEGATCHIE BROOK  
Inspection Date: 12/2018  
Maintenance: State
- Bridge 23:** Culvert - 1941  
Structure No. 300269002305041  
Length: 9'  
Under Clearance: 6.0'  
Weight Limit: 0  
Facility Carried: VT114  
Structure Type: CGMPPA  
Features Intersected: MCKINLEY BROOK  
Inspection Date: 12/2018  
Maintenance: State
- Bridge 24:** Slab - 1951  
Structure No. 300269002405041  
Length: 10'  
Width: 34.0'  
Under Clearance: 4.0'  
Weight Limit: 0  
Facility Carried: VT114  
Structure Type: CONCRETE SLAB  
Features Intersected: BROOK  
Surface: Bituminous  
Inspection Date: 11/2018  
Maintenance: State
- Bridge 25:** Slab - 2000  
Structure No. 200321002505042  
Length: 37'  
Height: 100.0'  
Width: 29.0'  
Weight Limit: 0  
Facility Carried: VT 00114 ML  
Structure Type: CONCRETE SLAB  
Features Intersected: PHERRINS RIVER  
Surface: Bituminous  
Inspection Date: 7/2021  
Maintenance/Ownership: Town
- Bridge 26:** Slab - 1973  
Structure No. 300321002605041  
Length: 24'  
Width: 30.0'  
Under Clearance: 4.0'  
Weight Limit: 0  
Facility Carried: VT114  
Structure Type: CONCRETE SLAB  
Features Intersected: PHERRINS RIVER  
Surface: Bituminous  
Inspection Date: 10/2018  
Maintenance: State
- Bridge 27:** Slab - 1926  
Structure No. 200321002705042  
Length: 28'  
Height: 100.0'  
Width: 31.0'  
Weight Limit: 0  
Facility Carried: VT 00114 ML  
Structure Type: CONCRETE SLAB  
Features Intersected: PHERRINS RIVER  
Surface: Bituminous  
Inspection Date: 7/2021  
Maintenance/Ownership: State
- Bridge 28:** Tee Beam - 1950  
Structure No. 200321002805042  
Length: 33'  
Height: 100.0'  
Width: 30.0'  
Weight Limit: 0  
Facility Carried: VT 00114 ML  
Structure Type: CONCRETE T-BEAM  
Features Intersected: PHERRINS RIVER  
Surface: Bituminous  
Inspection Date: 7/2021  
Maintenance/Ownership: State

<b>Historic Projects</b> Unknown, Retreatment, Resurface, Bituminous Mix, Skiny Mix, Bituminous Seal	<b>Functional Class</b> 1- Interstate System, 2- Other, 3- Principal Arterial, 4- Minor Arterial, 5- Major Collector, 6- Minor Collector	<b>Curves</b> Left, Right, Grades (Left, Right)	<b>Traffic Counters</b> Continuous (CTC), Weigh-In-Motion (WIM), Short-Term, Scheduled, Short-Term, Unscheduled	<b>Crash Locations</b> Fatal, Injury, Property Damage Only, Unknown Crash Type, High Crash Locations (HCL's)	<b>Mileage by Functional Class By Sheet</b> 0321 5 - Major Collector (2.420), 0269 5 - Major Collector (4.472)	<b>Mileage by Town By Sheet</b> BRIGHTON - V114-0504 (6.892 of 7.391), Ghost Section - (VT-105, MM 2.197 to 4.305)	<b>DISTRICT</b> 9	<b>TOWN</b> BRIGHTON	<b>Date:</b> 04/10/24	<b>ROUTE</b> VT-114 ETE mileage: 16.508 to 23.4
<b>AADT</b> (Average Annual Daily Traffic)						<b>Page Total Mileage:</b> 6.892 mi	<b>Page Total Mileage:</b> 6.892 mi	<b>1 of 2</b> TWN mileage: 0.0 to 6.892		