


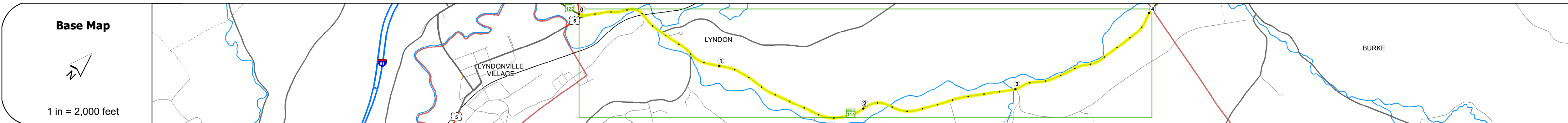
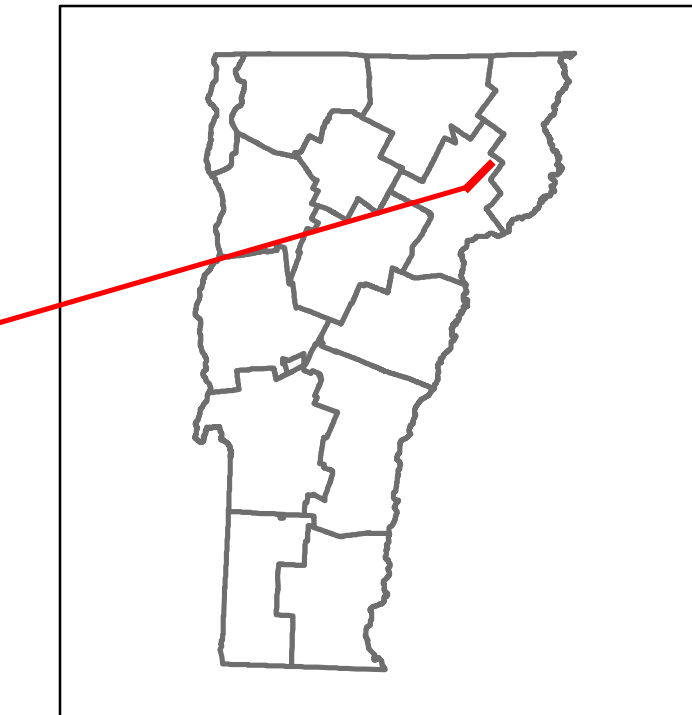


DISTRICT	TOWN	ROUTE
7	LYNDON	VT-114



STRUCTURE DESCRIPTIONS

Bridge 1:
Stringer/multi-beam or girder - 1987
Structure No: 200269000103072
Length: 178'
Height: 100.0'
Width: 34.0'
Weight Limit: 0
Facility Carried: VT 00114 ML
Structure Type: 2 SP CONT CUR GIRDER
Features Intersected: PASSUMPSIC RIVER
Surface: Bituminous
Inspection Date: 7/2021
Maintenance/Ownership: State

Bridge 2:
Stringer/multi-beam or girder - 2007
Structure No: 200269000203072
Length: 100'
Height: 100.0'
Width: 33.0'
Weight Limit: 0
Facility Carried: VT 00114 ML
Structure Type: ROLLED BEAM
Features Intersected: PASSUMPSIC RIVER
Surface: Bituminous
Inspection Date: 7/2021
Maintenance/Ownership: State

Bridge 8:
Stringer/multi-beam or girder - 2006
Structure No: 200269000803072
Length: 95'
Height: 100.0'
Width: 31.0'
Weight Limit: 0
Facility Carried: VT 00114 ML
Structure Type: WELDED PLATE GIRDER
Features Intersected: E. BR. PASSUMPSIC RIVER
Surface: Bituminous
Inspection Date: 7/2021
Maintenance/Ownership: State

Bridge 10:
Slab - 1928
Structure No: 300269001003071
Length: 19'
Width: 24.0'
Under Clearance: 8.0'
Weight Limit: 0
Facility Carried: VT 114
Structure Type: CONCRETE SLAB
Features Intersected: MOUNTAIN BROOK
Surface: Bituminous
Inspection Date: 12/2018
Maintenance: State

Bridge 11:
Slab - 1941
Structure No: 300269001103071
Length: 12'
Width: 32.0'
Under Clearance: 9.0'
Weight Limit: 0
Facility Carried: VT 114
Structure Type: CONCRETE SLAB
Features Intersected: BROOK
Surface: Bituminous
Inspection Date: 12/2018
Maintenance: State

Bridge 12:
Slab - 1941
Structure No: 300269001203071
Length: 12'
Width: 24.0'
Under Clearance: 7.0'
Weight Limit: 0
Facility Carried: VT 114
Structure Type: CONCRETE SLAB
Features Intersected: BROOK
Surface: Bituminous
Inspection Date: 12/2018
Maintenance: State

<p>Historic Projects</p> <ul style="list-style-type: none"> Unknown Retreatment Resurface Bituminous Mix Skinny Mix Bituminous Seal 	<p>Functional Class</p> <ul style="list-style-type: none"> 1 - Interstate System 2 - Other Freeways and Expressways 3 - Principal Arterial 4 - Minor Arterial 5 - Major Collector 6 - Minor Collector 	<p>Crash Locations</p> <ul style="list-style-type: none"> Fatal Injury Property Damage Only Unknown Crash Type 	<p>Mileage by Functional Class By Sheet</p> <p>0269 5 - Major collector 4.030</p>	<p>Mileage by Town By Sheet</p> <p>LYNDON - V114-0307 4.03 of 4.03</p>	<p>DISTRICT</p> <p>7</p>	<p>TOWN</p> <p>LYNDON</p>	<p>Date: 04/10/24</p>	<p>ROUTE</p> <p>VT-114</p>