

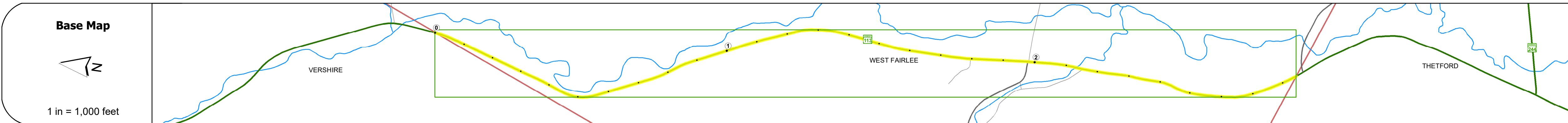
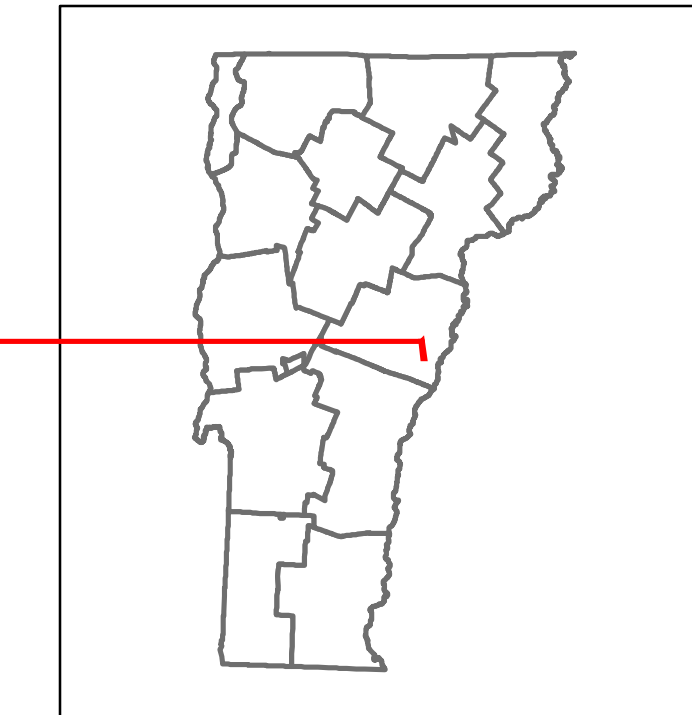


Route Log and Progress Chart

DRAFT

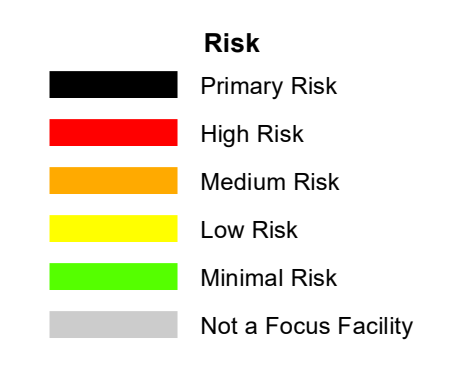
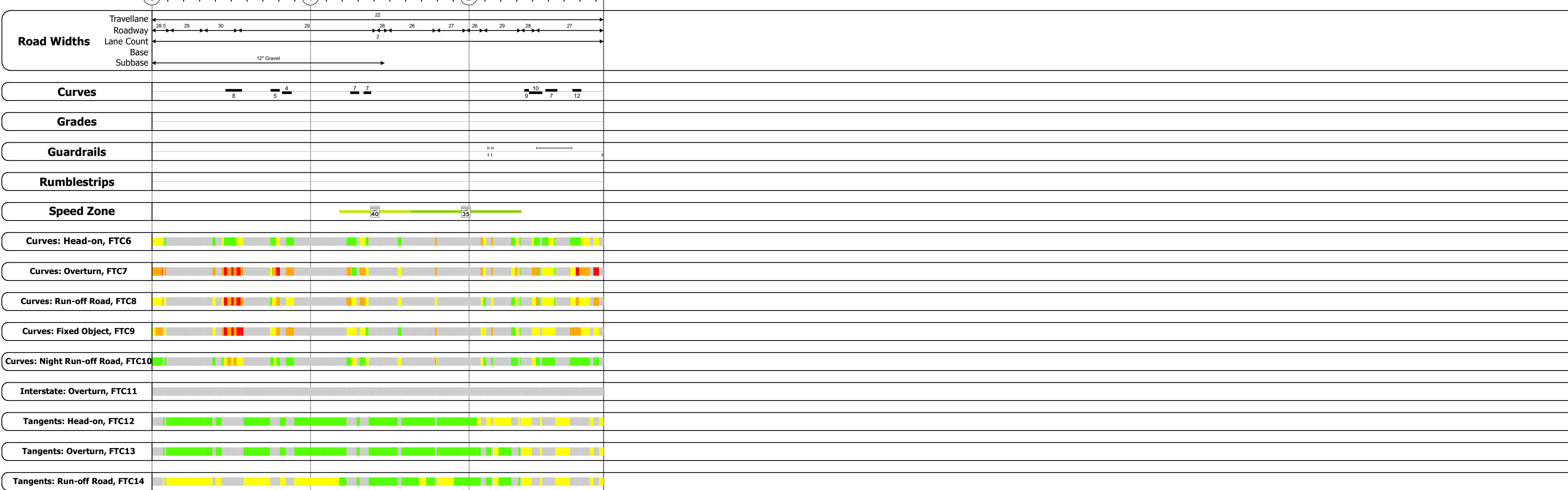
Please Note: Errors and Omissions May Exist.
Contact the VTrans Mapping Section with questions or concerns.

DISTRICT	TOWN	ROUTE
4	WEST FAIRLEE	VT-113



STRUCTURE DESCRIPTIONS

Bridge 23:
 Stringer/multi-beam or girder - 1948
 Structure No: 200180002309162
 Length: 69'
 Height: 100.0'
 Width: 30.0'
 Weight Limit: 0
 Facility Carried: VT 00113 ML
 Structure Type: ROLLED BEAM
 Features Intersected: MINE BROOK
 Surface: Bituminous
 Inspection Date: 7/2021
 Maintenance/Ownership: State



AADT	2022	1688	1819
	2021	881	1684
	2020	778	1486
	2019	919	1755
	2018	920	1800

Historic Projects Unknown, Retreatment, Resurface, Bituminous Mix, Skippy Mix, Bituminous Seal Bituminous Concrete, Cold Plane and Bituminous Concrete, Concrete, Gravel, Plant Mix, Reclaimed Base and Bituminous Concrete, Surface Treated Gravel	Functional Class 1- Interstate System, 2- Other Freeways and Expressways, 3- Principal Arterial, 4- Minor Arterial, 5- Major Collector, 6- Minor Collector	Crash Locations Fatal, Injury, Property Damage Only, Unknown Crash Type High Crash Locations (HCL's) Sections (& Intersections) 1-100 (1-10), 101-200 (11-20), 201-300 (21-30), 301-400 (31-40), 401-800 (41-113)	Mileage by Functional Class By Sheet 0180 5 - Major Collector 2.848	Mileage by Town By Sheet WEST FAIRLEE - V113-0916 2.848 of 2.848	DISTRICT 4	TOWN WEST FAIRLEE	Date: 04/10/24	ROUTE VT-113 ETE mileage: 11.171 to 14.019
			Page Total Mileage: 2.848 mi					