


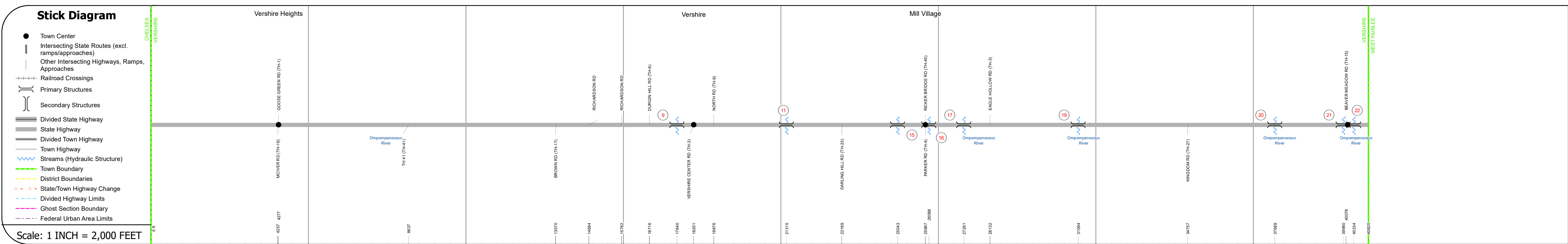
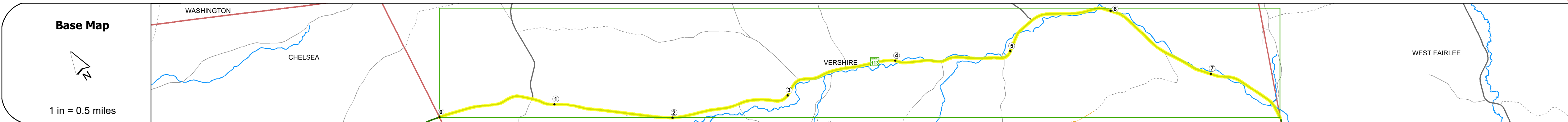
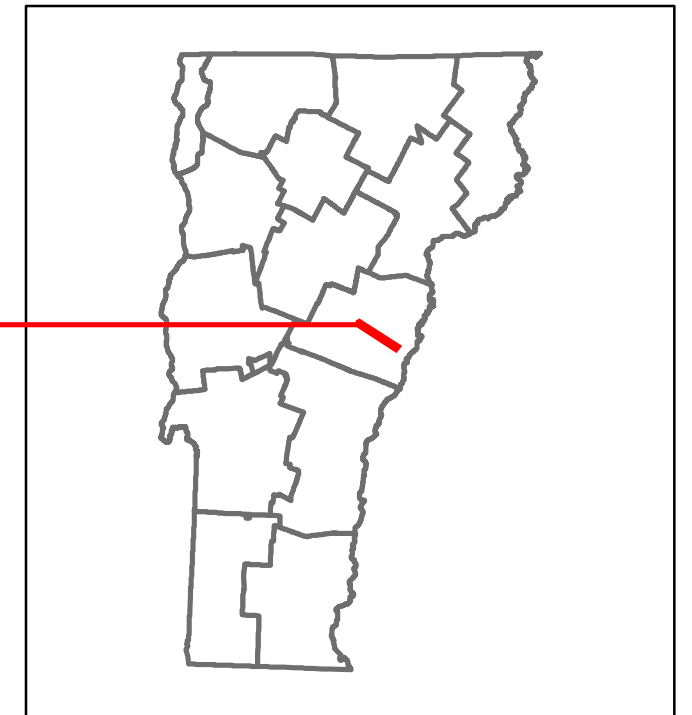


Route Log and Progress Chart

DRAFT

Please Note: Errors and Omissions May Exist.
Contact the VTrans Mapping Section with questions or concerns.

DISTRICT	TOWN	ROUTE
4	VERSHIRE	VT-113



STRUCTURE DESCRIPTIONS

<p>Bridge 8: Culvert - 1958 Structure No. 300180000909141 Length: 7' Under Clearance: 6.0' Weight Limit: 0 Facility Carried: VT113 Structure Type: SEGMENTAL RC PIPE Features Intersected: DURGAN HILL BROOK Inspection Date: 12/2018 Maintenance: State</p>	<p>Bridge 22: Tee Beam - 1928 Structure No. 200180002209142 Length: 33' Height: 100.0' Width: 23.0' Weight Limit: 0 Facility Carried: VT 00113 ML Structure Type: CONCRETE T-BEAM Features Intersected: OMPOMPANOOSUC RIVER Surface: Bituminous Inspection Date: 12/2018 Maintenance/Ownership: State</p>
<p>Bridge 11: Slab - 1928 Structure No. 300180001109141 Length: 23' Width: 27.0' Under Clearance: 12.0' Weight Limit: 0 Facility Carried: VT113 Structure Type: CONCRETE SLAB Features Intersected: OMPOMPANOOSUC RIVER Surface: Bituminous Inspection Date: 12/2018 Maintenance: State</p>	<p>Bridge 15: Culvert - 1958 Structure No. 300180001509141 Length: 11' Under Clearance: 8.0' Weight Limit: 0 Facility Carried: VT113 Structure Type: CGMPPA Features Intersected: BROOK Inspection Date: 12/2018 Maintenance: State</p>
<p>Bridge 16: Culvert - 1958 Structure No. 300180001609141 Length: 6' Under Clearance: 6.0' Weight Limit: 0 Facility Carried: VT113 Structure Type: ACGMPP Features Intersected: BROOK Inspection Date: 12/2018 Maintenance: State</p>	<p>Bridge 17: Stringer/multi-beam or girder - 1938 Structure No. 200180001709142 Length: 85' Height: 100.0' Width: 28.0' Weight Limit: 0 Facility Carried: VT 00113 ML Structure Type: ROLLED BEAM Features Intersected: OMPOMPANOOSUC RIVER Surface: Bituminous Inspection Date: 7/2021 Maintenance/Ownership: State</p>
<p>Bridge 19: Stringer/multi-beam or girder - 1939 Structure No. 200180001909142 Length: 74' Height: 100.0' Width: 30.0' Weight Limit: 0 Facility Carried: VT 00113 ML Structure Type: ROLLED BEAM Features Intersected: OMPOMPANOOSUC RIVER Surface: Bituminous Inspection Date: 7/2021 Maintenance/Ownership: State</p>	<p>Bridge 20: Slab - 1928 Structure No. 200180002009142 Length: 47' Height: 100.0' Width: 29.0' Weight Limit: 0 Facility Carried: VT 00113 ML Structure Type: PS/PT VOIDED SLAB Features Intersected: OMPOMPANOOSUC RIVER Surface: Bituminous Inspection Date: 7/2021 Maintenance/Ownership: State</p>
<p>Bridge 21: Culvert - 1958 Structure No. 300180002109141 Length: 15' Under Clearance: 5.0' Weight Limit: 0 Facility Carried: VT113 Structure Type: CGMPPA Features Intersected: BROOK Inspection Date: 12/2018 Maintenance: State</p>	

<p>Historic Projects</p> <ul style="list-style-type: none"> Unknown Retreatment Resurface Bituminous Mix Skinny Mix Bituminous Seal 	<p>Functional Class</p> <ul style="list-style-type: none"> 1 - Interstate 2 - Other 3 - Principal Arterial 4 - Minor Arterial 5 - Major Collector 6 - Minor Collector 	<p>Curves</p> <ul style="list-style-type: none"> Left (degrees) Right (degrees) 	<p>Grades</p> <ul style="list-style-type: none"> Left (percent) Right (percent) 	<p>Traffic Counters</p> <ul style="list-style-type: none"> Continuous (CTC) Weight-In-Motion (WIM) Short-Term, Scheduled Short-Term, Unscheduled 	<p>Crash Locations</p> <ul style="list-style-type: none"> Fatal Injury Property Damage Only Unknown Crash Type 	<p>Mileage by Functional Class By Sheet</p> <p>0180 5 - Major Collector 7.731</p>	<p>Mileage by Town By Sheet</p> <p>VERSHIRE - V113-0914 7.731 of 7.731</p>	<p>DISTRICT</p> <p>4</p>	<p>TOWN</p> <p>VERSHIRE</p>	<p>Date: 04/10/24</p>	<p>ROUTE</p> <p>VT-113</p> <p>ETE mileage: 3.44 to 11.171</p>
--	--	--	--	---	---	--	---	---------------------------------	------------------------------------	------------------------------	--