

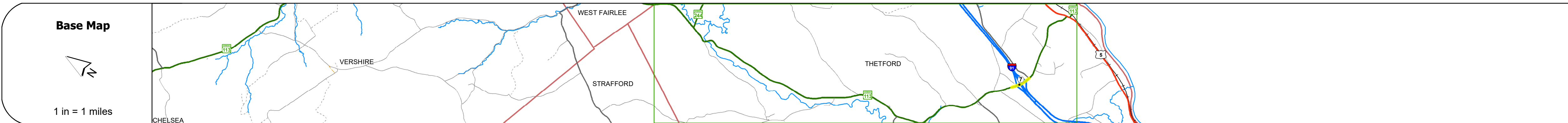
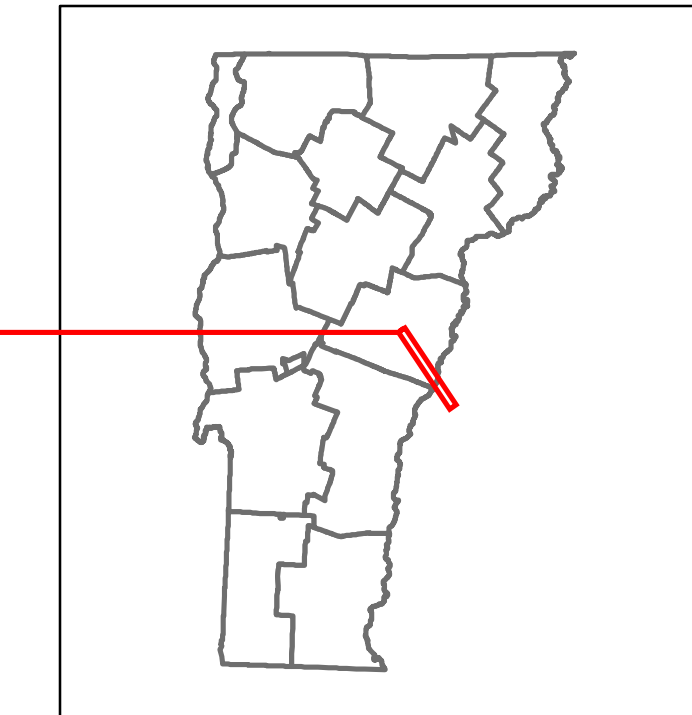


Route Log and Progress Chart

DRAFT

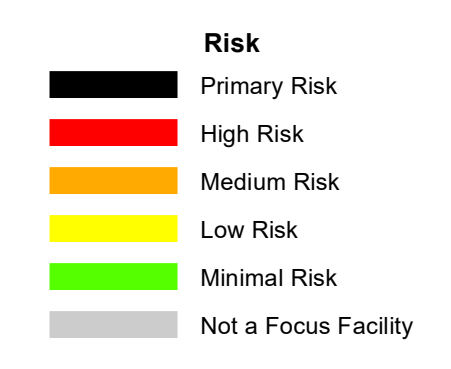
Please Note: Errors and Omissions May Exist.
Contact the VTrans Mapping Section with questions or concerns.

DISTRICT	TOWN	ROUTE
4	THETFORD	VT-113



STRUCTURE DESCRIPTIONS	
Bridge 32:	Stringer/multi-beam or girder - 1970
	Structure No: 200180003209112
	Length: 204'
	Height: 100.0'
	Width: 55.0'
	Under Clearance: 16.0'
	Weight Limit: 0
	Facility Carried: VT 00113 ML
	Structure Type: 2 SP WLD PLT GIRDER
	Features Intersected: 1 91 UNDER VT 113
	Surface: Bituminous
	Inspection Date: 5/2022
	Maintenance/Ownership: State

Road Widths	Travellane	Roadway	Lane Count	Base	Subbase
Curves					
Grades					
Guardrails					
Rumblestrips					
Speed Zone					
Curves: Head-on, FTC6					
Curves: Overturn, FTC7					
Curves: Run-off Road, FTC8					
Curves: Fixed Object, FTC9					
Curves: Night Run-off Road, FTC10					
Interstate: Overturn, FTC11					
Tangents: Head-on, FTC12					
Tangents: Overturn, FTC13					
Tangents: Run-off Road, FTC14					



Year	ADT
2022	
2021	
2020	
2019	
2018	

Historic Projects Unknown, Bituminous Concrete, Retreatment, Bituminous Macadam, Resurface, Cold Plane and Plant Mix, Bituminous Mix, Bituminous Concrete, Skippy Mix, Concrete, Bituminous Seal, Gravel, Reclaimed Base and Bituminous Concrete	Functional Class 1- Interstate System, 2- Other, 3- Principal Arterial, 4- Minor Arterial, 5- Major Collector, 6- Minor Collector	Crash Locations Fatal, Injury, Property Damage Only, Unknown Crash Type, High Crash Locations (HCL's)	Mileage by Functional Class By Sheet 0180 5 - Major Collector 0.325	Mileage by Town By Sheet THETFORD - V113-0911w 0.325 of 0.325	DISTRICT 4	TOWN THETFORD	Date: 04/10/24	ROUTE VT-113 ETE mileage: 20.888 to 21.213
Page Total Mileage: 0.325 mi				Page Total Mileage: 0.325 mi				1 of 1 TWN mileage: 6.869 to 7.194