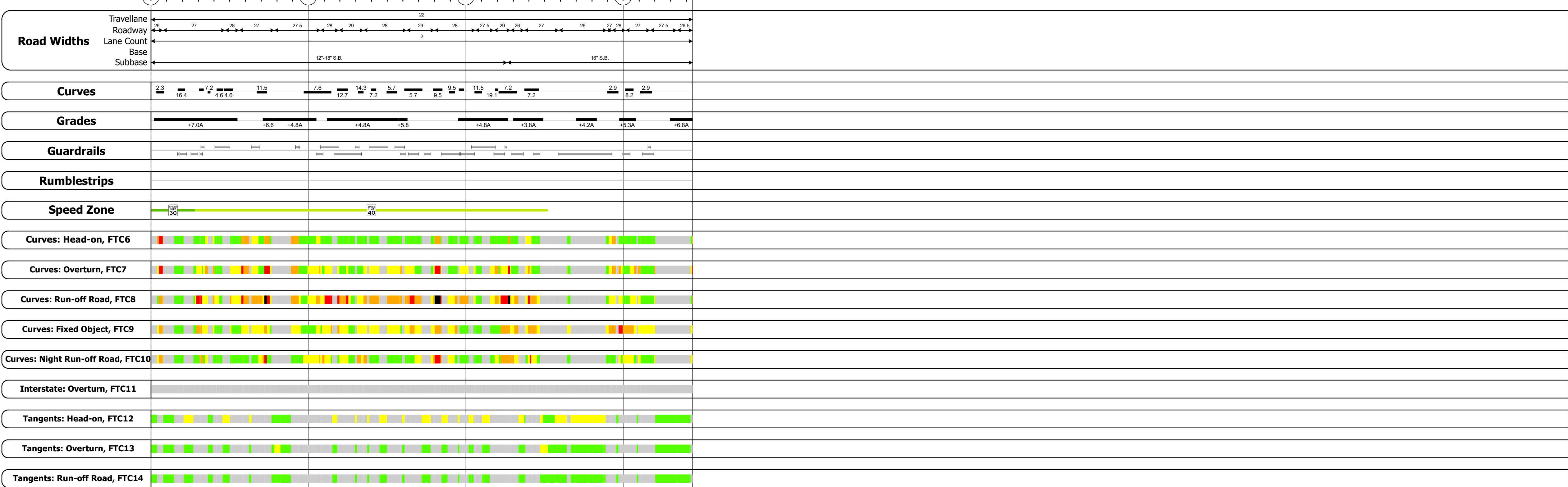
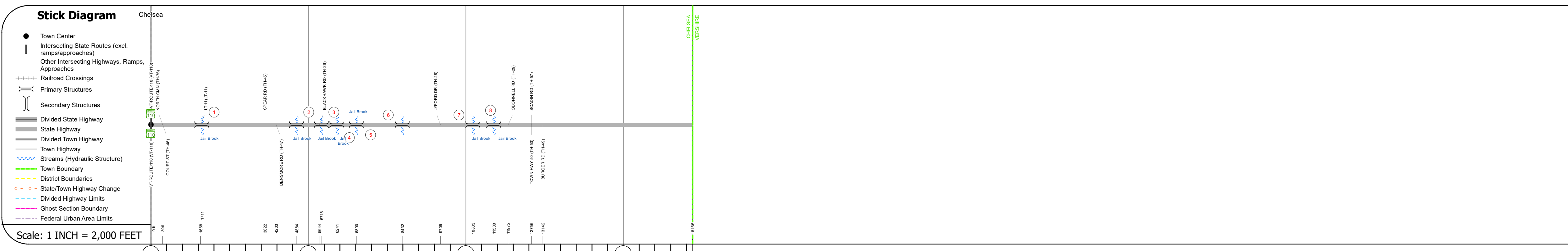
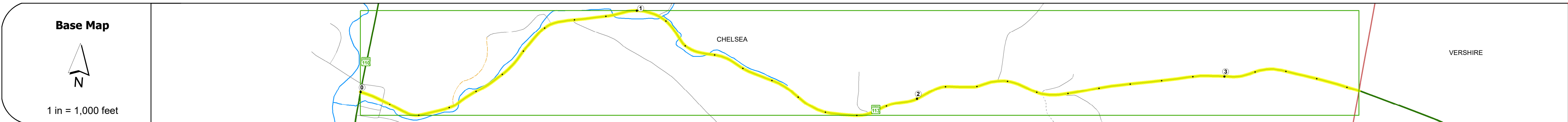
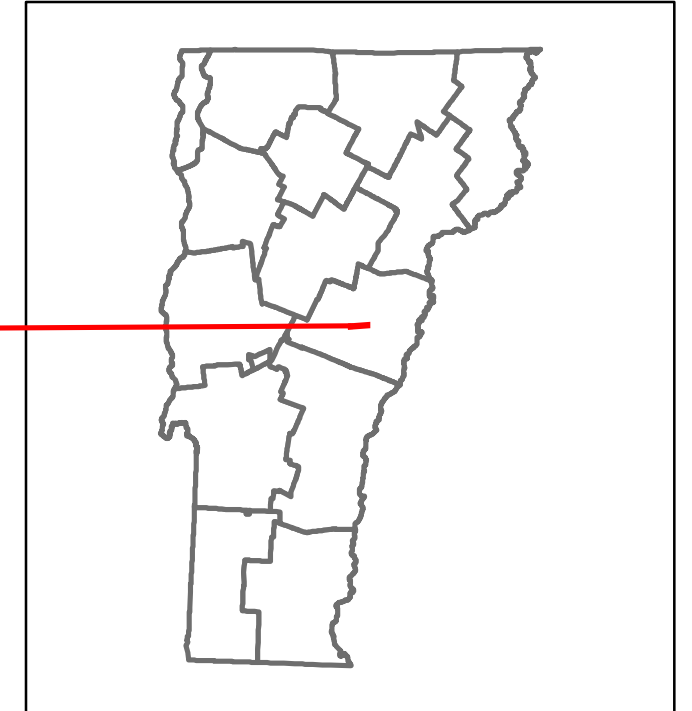


Route Log and Progress Chart

DRAFT

Please Note: Errors and Omissions May Exist.
Contact the VTrans Mapping Section with questions or concerns.

DISTRICT	TOWN	ROUTE
4	CHELSEA	VT-113



Risk	Primary Risk	High Risk	Medium Risk	Low Risk	Minimal Risk	Not a Focus Facility
2022						725
2021						719
2020						635
2019						750
2018						750

STRUCTURE DESCRIPTIONS

Bridge 1:
Frame - 1941
Structure No. 300180000109041
Length: 18'
Under Clearance: 10.0'
Weight Limit: 0
Facility Carried: VT113
Structure Type: CONCRETE RIGID FRAME
Features Intersected: JAIL BROOK
Inspection Date: 12/2018
Maintenance: State

Bridge 2:
Slab - 1949
Structure No. 300180000209041
Length: 18'
Width: 30.0'
Under Clearance: 12.0'
Weight Limit: 0
Facility Carried: VT113
Structure Type: CONCRETE SLAB
Features Intersected: JAIL BROOK
Surface: Bituminous
Inspection Date: 12/2018
Maintenance: State

Bridge 3:
Culvert - 1929
Structure No. 300180000309041
Length: 19'
Width: 31.0'
Under Clearance: 7.0'
Weight Limit: 0
Facility Carried: VT113
Structure Type: RC BOX
Features Intersected: JAIL BROOK
Surface: Bituminous
Inspection Date: 12/2018
Maintenance: State

Bridge 4:
Slab - 1949
Structure No. 300180000409041
Length: 20'
Width: 30.0'
Under Clearance: 8.0'
Weight Limit: 0
Facility Carried: VT113
Structure Type: CONCRETE SLAB
Features Intersected: JAIL BROOK
Surface: Bituminous
Inspection Date: 12/2018
Maintenance: State

Bridge 5:
Slab - 1949
Structure No. 300180000509041
Length: 15'
Width: 30.0'
Under Clearance: 8.0'
Weight Limit: 0
Facility Carried: VT113
Structure Type: CONCRETE SLAB
Features Intersected: JAIL BROOK
Surface: Bituminous
Inspection Date: 12/2018
Maintenance: State

Bridge 6:
Slab - 1949
Structure No. 300180000609041
Length: 22'
Width: 30.0'
Under Clearance: 9.0'
Weight Limit: 0
Facility Carried: VT113
Structure Type: CONCRETE SLAB
Features Intersected: JAIL BROOK
Surface: Bituminous
Inspection Date: 12/2018
Maintenance: State

Bridge 7:
Slab - 1949
Structure No. 300180000709041
Length: 16'
Width: 30.0'
Under Clearance: 10.0'
Weight Limit: 0
Facility Carried: VT113
Structure Type: CONCRETE SLAB
Features Intersected: JAIL BROOK
Surface: Bituminous
Inspection Date: 12/2018
Maintenance: State

Bridge 8:
Slab - 1949
Structure No. 300180000809041
Length: 12'
Width: 31.0'
Under Clearance: 10.0'
Weight Limit: 0
Facility Carried: VT113
Structure Type: CONCRETE SLAB
Features Intersected: JAIL BROOK
Surface: Bituminous
Inspection Date: 12/2018
Maintenance: State

Historic Projects <ul style="list-style-type: none"> Unknown Retreatment Resurface Bituminous Mix Skiny Mix Bituminous Seal 	Functional Class <ul style="list-style-type: none"> 1 - Interstate System 2 - Other Freeways and Expressways 3 - Principal Arterial 4 - Minor Arterial 5 - Major Collector 6 - Minor Collector 	Curves <ul style="list-style-type: none"> Left (degrees) Right (degrees) 	Grades <ul style="list-style-type: none"> Left (percent) Right (percent) 	Traffic Counters <ul style="list-style-type: none"> Continuous (CTC) Weight-In-Motion (WIM) Short-Term, Scheduled Short-Term, Unscheduled 	Crash Locations <ul style="list-style-type: none"> Fatal Injury Property Damage Only Unknown Crash Type 	Mileage by Functional Class By Sheet 0180 5 - Major Collector 3.440	Mileage by Town By Sheet CHELSEA - V113-0904 3.44 of 3.44	DISTRICT 4	TOWN CHELSEA	Date: 04/10/24	ROUTE VT-113 ETE mileage: 0.0 to 3.44
---	--	--	--	---	---	---	---	----------------------	------------------------	-----------------------	--