

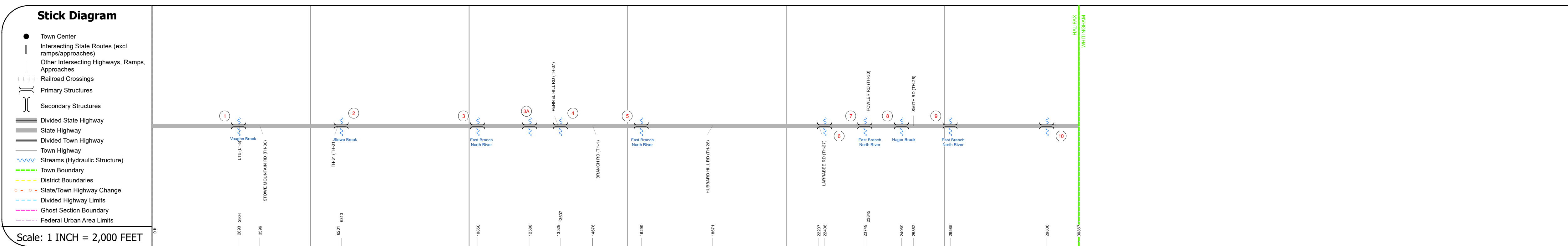
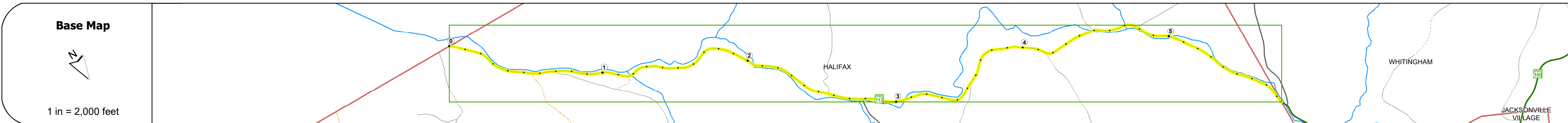
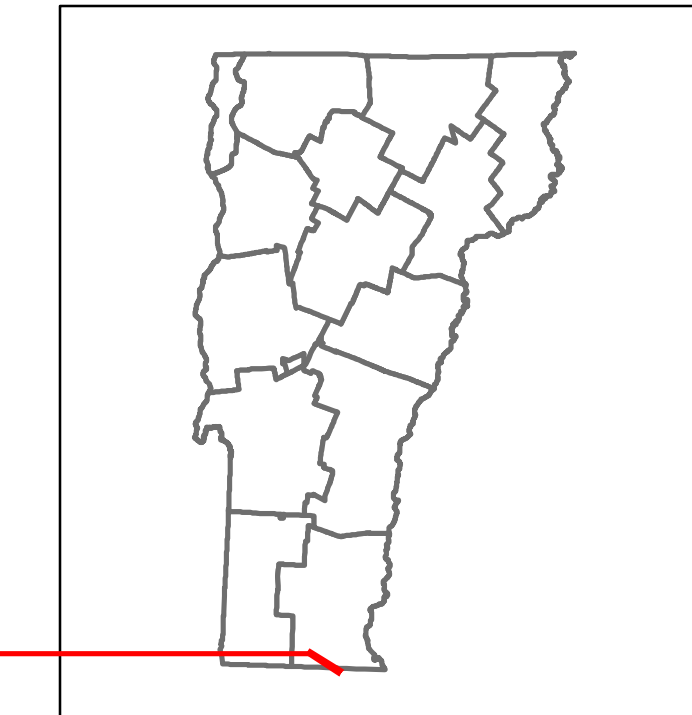


Route Log and Progress Chart

DRAFT

Please Note: Errors and Omissions May Exist.
Contact the VTTrans Mapping Section with questions or concerns.

DISTRICT	TOWN	ROUTE
1	HALIFAX	VT-112



Road Widths	Travellane, Roadway, Lane Count, Base, Subbase	27, 26, 26.5, 27.5, 25.5, 28, 27.5, 26.5, 27, 27, 27, 30, 30, 31, 27, 28, 26, 27, 30, 34, 27, 36, 32, 31, 32, 28, 29, 31, 29, 30, 28
Curves		11, 5, 6, 7, 4, 7, 16, 17, 7, 8, 15, 8, 7, 10, 8, 10, 5, 7.5, 8, 12, 10, 6, 7, 15, 7, 12.5, 6, 10, 7, 4, 4, 12, 10
Grades		
Guardrails		
Rumblestrips		
Speed Zone		
Curves: Head-on, FTC6		
Curves: Overturn, FTC7		
Curves: Run-off Road, FTC8		
Curves: Fixed Object, FTC9		
Curves: Night Run-off Road, FTC10		
Interstate: Overturn, FTC11		
Tangents: Head-on, FTC12		
Tangents: Overturn, FTC13		
Tangents: Run-off Road, FTC14		

Risk	Primary Risk (Red), High Risk (Orange), Medium Risk (Yellow), Low Risk (Light Green), Minimal Risk (Dark Green), Not a Focus Facility (Grey)
-------------	--

AAADT	2022: 2099, 2021: 1152, 2020: 1017, 2019: 1201, 2018: 1200, 1100
--------------	--

STRUCTURE DESCRIPTIONS

<p>Bridge 1: Culvert - 1919 Structure No. 300013000113081 Length: 10' Under Clearance: 8.0' Weight Limit: 0 Facility Carried: VT112 Structure Type: CGMPA Features Intersected: VAUGHN BROOK Inspection Date: 12/2018 Maintenance: State</p>	<p>Bridge 9: Stringer/multi-beam or girder - 1973 Structure No. 200013000913082 Length: 89' Height: 100.0' Width: 33.0' Weight Limit: 0 Facility Carried: VT 00112 ML Structure Type: ROLLED BEAM Features Intersected: E. BR NORTH R Surface: Bituminous Inspection Date: 6/2021 Maintenance/Ownership: State</p>
<p>Bridge 2: Culvert - 1919 Structure No. 300013000213081 Length: 12' Under Clearance: 8.0' Weight Limit: 0 Facility Carried: VT112 Structure Type: RC BOX Features Intersected: BROOK Inspection Date: 11/2018 Maintenance: State</p>	<p>Bridge 10: Culvert - 1919 Structure No. 300013001013081 Length: 10' Under Clearance: 6.0' Weight Limit: 0 Facility Carried: VT112 Structure Type: CGMPA Features Intersected: BROOK Inspection Date: 6/2021 Maintenance/Ownership: State</p>
<p>Bridge 3: Stringer/multi-beam or girder - 1940 Structure No. 200013000313082 Length: 163' Height: 100.0' Width: 22.0' Weight Limit: 0 Facility Carried: VT 00112 ML Structure Type: 2 SPAN ROLLED BEAM Features Intersected: E. BR NORTH R Surface: Bituminous Inspection Date: 6/2021 Maintenance/Ownership: State</p>	
<p>Bridge 3A: Culvert - 2017 Structure No. 300013003A13081 Length: 15' Under Clearance: 4.0' Weight Limit: 0 Facility Carried: VT112 Structure Type: RC BOX Features Intersected: BROOK Inspection Date: 10/2018 Maintenance: State</p>	
<p>Bridge 4: Culvert - 1919 Structure No. 300013000413081 Length: 12' Under Clearance: 6.0' Weight Limit: 0 Facility Carried: VT112 Structure Type: RC BOX Features Intersected: BROOK Inspection Date: 11/2018 Maintenance: State</p>	
<p>Bridge 5: Stringer/multi-beam or girder - 1989 Structure No. 200013000513082 Length: 84' Height: 100.0' Width: 33.0' Weight Limit: 0 Facility Carried: VT 00112 ML Structure Type: ROLLED BEAM Features Intersected: E. BR NORTH R Surface: Bituminous Inspection Date: 6/2021 Maintenance/Ownership: State</p>	
<p>Bridge 6: Culvert - 1919 Structure No. 300013000613081 Length: 12' Under Clearance: 8.0' Weight Limit: 0 Facility Carried: VT112 Structure Type: RC BOX Features Intersected: BROOK Inspection Date: 11/2018 Maintenance: State</p>	
<p>Bridge 7: Culvert - 1988 Structure No. 200013000713082 Length: 47' Height: 100.0' Weight Limit: 0 Facility Carried: VT 00112 ML Structure Type: CONCRETE RIGID FRAME Features Intersected: E. BR NORTH R Surface: Bituminous Inspection Date: 6/2021 Maintenance/Ownership: State</p>	
<p>Bridge 8: Slab - 1998 Structure No. 200013000813082 Length: 40' Height: 100.0' Width: 33.0' Weight Limit: 0 Facility Carried: VT 00112 ML Structure Type: CONCRETE SLAB Features Intersected: HAGAR BROOK Surface: Bituminous Inspection Date: 6/2021 Maintenance/Ownership: State</p>	

<p>Historic Projects</p> <ul style="list-style-type: none"> Unknown Retreatment Resurface Bituminous Mix Skippy Mix Bituminous Seal 	<p>Functional Class</p> <ul style="list-style-type: none"> 1 - Interstate System 2 - Other Freeways and Expressways 3 - Principal Arterial 4 - Minor Arterial 5 - Major Collector 6 - Minor Collector 	<p>Crash Locations</p> <ul style="list-style-type: none"> Fatal Injury Property Damage Only Unknown Crash Type <p>High Crash Locations (HCL's)</p> <p>Sections (& Intersections)</p> <p>HCL No. 201 - 300 (21 - 30)</p> <p>1 - 100 (1 - 10) 301 - 400 (31 - 40)</p> <p>101 - 200 (11 - 20) 401 - 800 (41 - 113)</p>	<p>Mileage by Functional Class By Sheet</p> <p>013-1 4 - Minor Arterial 5.846</p>	<p>Mileage by Town By Sheet</p> <p>HALIFAX - V112-1308 5.846 of 5.846</p>	<p>DISTRICT</p> <p>1</p>	<p>TOWN</p> <p>HALIFAX</p>	<p>Date: 04/10/24</p>	<p>ROUTE</p> <p>VT-112</p> <p>ETE mileage: 0.0 to 5.846</p>
--	--	---	--	--	---------------------------------	-----------------------------------	------------------------------	--