


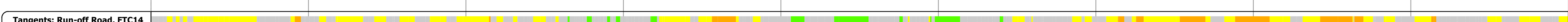
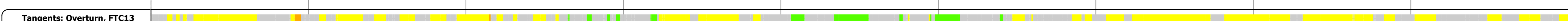
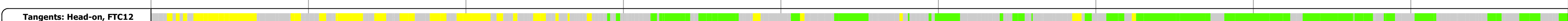


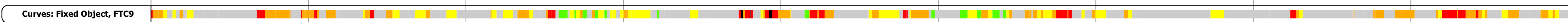






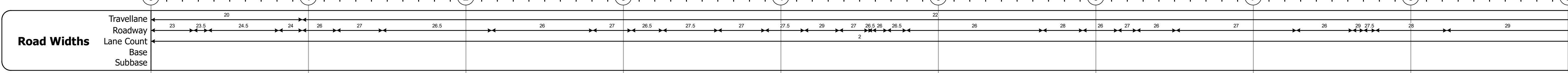
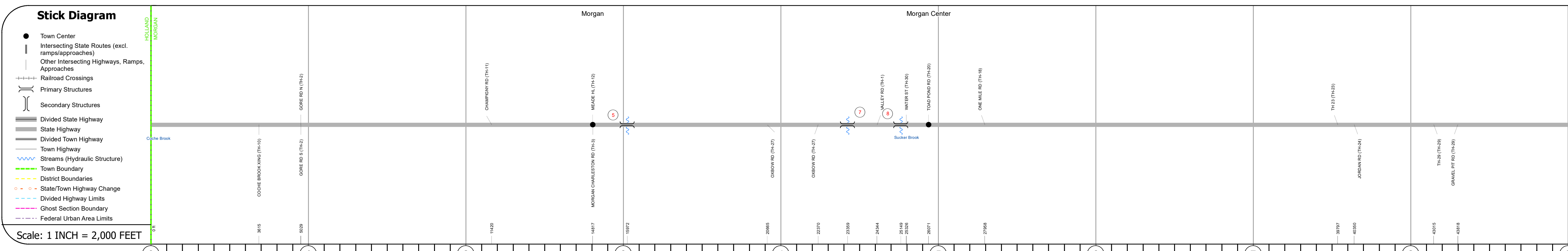
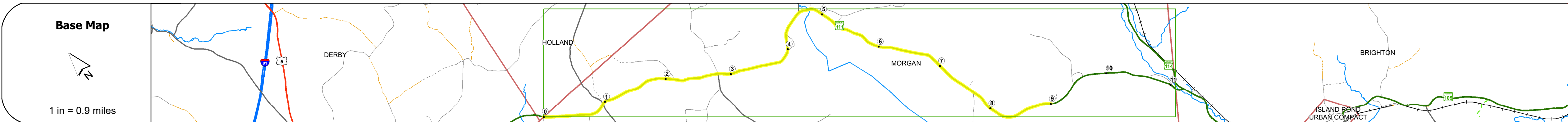
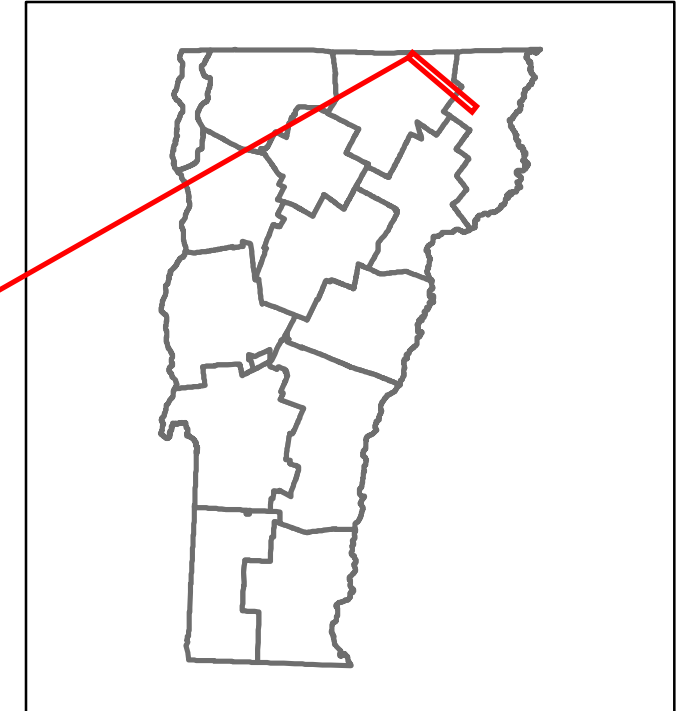


# Route Log and Progress Chart

DRAFT

Please Note: Errors and Omissions May Exist.  
Contact the VTrans Mapping Section with questions or concerns.

DISTRICT	TOWN	ROUTE
9	MORGAN	VT-111



AADT	2022		1357			994
	2021		1346			995
	2020		1188			878
	2019		1403			1037
	2018	1400		1300		

## STRUCTURE DESCRIPTIONS

**Bridge 5:**  
Slab - 1951  
Structure No. 300316000510141  
Length: 15'  
Width: 30.0'  
Under Clearance: 8.0'  
Weight Limit: 0  
Facility Carried: VT111  
Structure Type: CONCRETE SLAB  
Features Intersected: BROOK  
Surface: Bituminous  
Inspection Date: 10/2018  
Maintenance: State

**Bridge 7:**  
Culvert - 1919  
Structure No. 300316000710141  
Length: 14'  
Under Clearance: 4.0'  
Weight Limit: 0  
Facility Carried: VT111  
Structure Type: TWIN ACCGMPPA  
Features Intersected: SEYMOUR LAKE INLET  
Inspection Date: 10/2018  
Maintenance: State

**Bridge 8:**  
Tee Beam - 1928  
Structure No. 200316000810142  
Length: 34'  
Height: 100.0'  
Width: 28.0'  
Weight Limit: 0  
Facility Carried: VT 00111 ML  
Structure Type: CONCRETE T-BEAM  
Features Intersected: SUCKER BROOK  
Surface: Bituminous  
Inspection Date: 7/2021  
Maintenance/Ownership: State

<b>Historic Projects</b> <ul style="list-style-type: none"> <li>Unknown</li> <li>Retreatment</li> <li>Resurface</li> <li>Bituminous Mix</li> <li>Skinny Mix</li> <li>Bituminous Seal</li> </ul>	<b>Functional Class</b> <ul style="list-style-type: none"> <li>1 - Interstate System</li> <li>2 - Other Freeways and Expressways</li> <li>3 - Principal Arterial</li> <li>4 - Minor Arterial</li> <li>5 - Major Collector</li> <li>6 - Minor Collector</li> </ul>	<b>Crash Locations</b> <ul style="list-style-type: none"> <li>Fatal</li> <li>Injury</li> <li>Property Damage Only</li> <li>Unknown Crash Type</li> </ul>	<b>Mileage by Functional Class By Sheet</b> 0316 5 - Major Collector 9.000	<b>Mileage by Town By Sheet</b> MORGAN - V111-1014 9.0 of 11.087	<b>DISTRICT</b> 9	<b>TOWN</b> MORGAN	<b>Date:</b> 04/10/24	<b>ROUTE</b> VT-111 ETE mileage: 3.913 to 12.913
<b>Speed Zones</b> 25 30 35 40 45 50 55 60 65	<b>Road Widths</b> (ft)	<b>Traffic Counters</b> Continuous (CTC) Weigh-In-Motion (WIM) Short-Term, Scheduled Short-Term, Unscheduled	<b>High Crash Locations (HCL's)</b> Sections (& Intersections) 1 - 100 (1 - 10) 101 - 200 (11 - 20) 201 - 300 (21 - 30) 301 - 400 (31 - 40) 401 - 800 (41 - 113)	<b>Page Total Mileage:</b> 9.000 mi	<b>Page Total Mileage:</b> 9.0 mi	<b>1 of 2</b> TWN mileage: 0.0 to 9.0		