

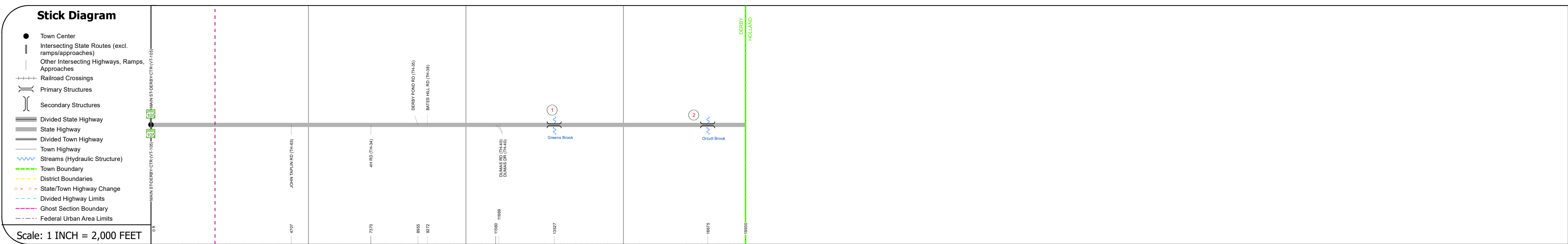
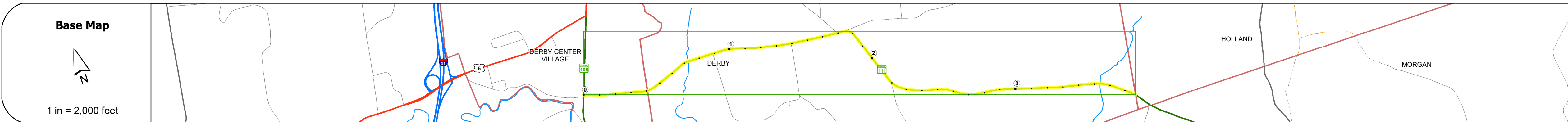
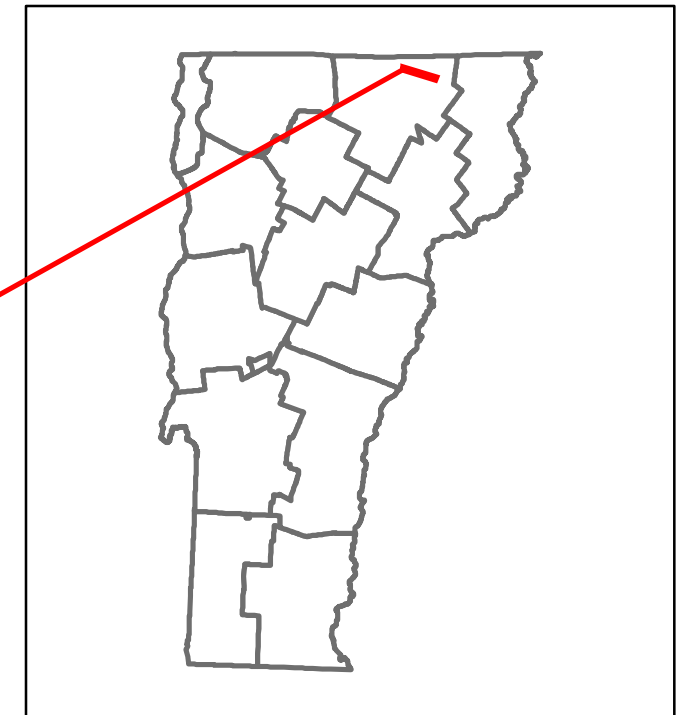


Route Log and Progress Chart

DRAFT

Please Note: Errors and Omissions May Exist.
Contact the VTrans Mapping Section with questions or concerns.

DISTRICT	TOWN	ROUTE
9	DERBY	VT-111



STRUCTURE DESCRIPTIONS

Bridge 1:
Slab - 1929
Structure No. 300316000110071
Length: 18'
Width: 27.0'
Under Clearance: 4.0'
Weight Limit: 0
Facility Carried: VT111
Structure Type: CONCRETE SLAB
Features Intersected: GREENS BROOK
Surface: Bituminous
Inspection Date: 10/2018
Maintenance: State

Bridge 2:
Culvert - 1977
Structure No. 300316000210071
Length: 7'
Under Clearance: 5.0'
Weight Limit: 0
Facility Carried: VT111
Structure Type: CGMPPA
Features Intersected: ORCUTT BROOK
Inspection Date: 10/2018
Maintenance: State

Road Widths	Travellane	Roadway	Lane Count	Base	Subbase
	24	23	24	2	23

Curves	Grades	Guardrails	Rumblestrips	Speed Zone	Curves: Head-on, FTC6	Curves: Overturn, FTC7	Curves: Run-off Road, FTC8	Curves: Fixed Object, FTC9	Curves: Night Run-off Road, FTC10	Interstate: Overturn, FTC11	Tangents: Head-on, FTC12	Tangents: Overturn, FTC13	Tangents: Run-off Road, FTC14
6.7, 7.7, 5.7, 13.3, 6, 8.7, 3.8, 4.9	-11.0, +13.0, -12.0			35									

Risk	Primary Risk	High Risk	Medium Risk	Low Risk	Minimal Risk	Not a Focus Facility

Year	2022	2021	2020	2019	2018
ADT	2330	2312	2041	2410	2400
	1972	1346	1188	1403	1400

Historic Projects Unknown, Bituminous Concrete, Surface Treated, Retreatment, Bituminous Macadam, Gravel, Resurface, Cold Plane and Plant Mix, Bituminous Mix, Bituminous Concrete, Reclaimed Base and Concrete, Skippy Mix, Concrete, Bituminous Seal, Gravel	Functional Class 1 - Interstate System, 2 - Other, 3 - Principal Arterial, 4 - Minor Arterial, 5 - Major Collector, 6 - Minor Collector	Crash Locations Fatal, Injury, Property Damage Only, Unknown Crash Type, High Crash Locations (HCL's)	Mileage by Functional Class By Sheet 0316 5 - Major Collector 3.775	Mileage by Town By Sheet DERBY - v111-1007 3.775 of 3.775	DISTRICT 9	TOWN DERBY	Date: 04/10/24	ROUTE VT-111 ETE mileage: 0.0 to 3.775
Page Total Mileage: 3.775 mi				Page Total Mileage: 3.775 mi				1 of 1 TWN mileage: 0.0 to 3.775

For More Information Contact - Vermont Agency of Transportation, Policy, Planning and Intermodal Development Division - Mapping Section, 219 North Main Street, Barre, VT 05641 Telephone: 802-828-2600.