

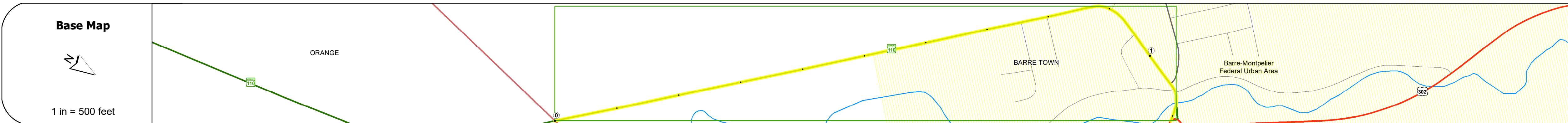
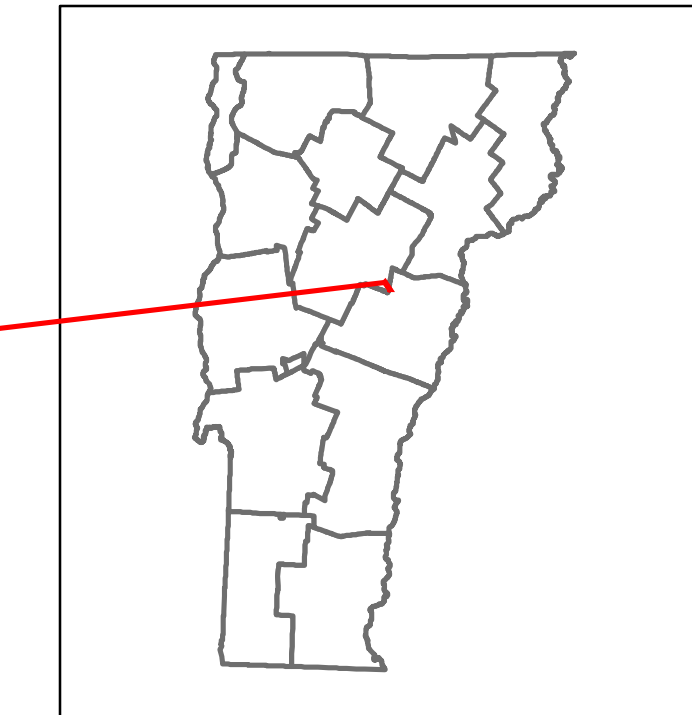


Route Log and Progress Chart

DRAFT


Please Note: Errors and Omissions May Exist.
Contact the VTrans Mapping Section with questions or concerns.

DISTRICT	TOWN	ROUTE
6	BARRE TOWN	VT-110

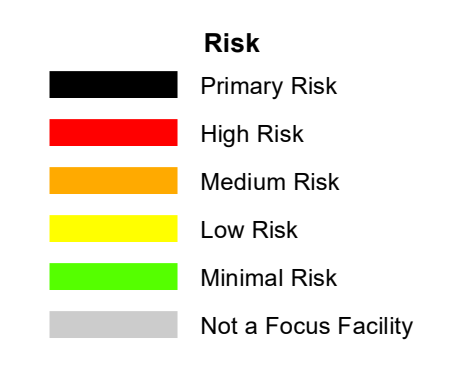


STRUCTURE DESCRIPTIONS

Bridge 21:
Tee Beam - 1930
Structure No: 200169002112022
Length: 44'
Height: 100.0'
Width: 48.0'
Weight Limit: 0
Facility Carried: VT 00110 ML
Structure Type: CONCRETE T-BEAM
Features Intersected: JAIL BROOK
Surface: Bituminous
Inspection Date: 7/2021
Maintenance/Ownership: State



Curves	19	33.7
Grades		
Guardrails		
Rumblestrips		
Speed Zone	35	
Curves: Head-on, FTC6		
Curves: Overturn, FTC7		
Curves: Run-off Road, FTC8		
Curves: Fixed Object, FTC9		
Curves: Night Run-off Road, FTC10		
Interstate: Overturn, FTC11		
Tangents: Head-on, FTC12		
Tangents: Overturn, FTC13		
Tangents: Run-off Road, FTC14		



ADT	2022	2028	2028	2028
	2021	2012	2012	4280
	2020	1776	2550	3820
	2019	2097	3099	4642
	2018	3100		4600

Historic Projects Unknown, Retreatment, Resurface, Bituminous Mix, Skippy Mix, Bituminous Seal Bituminous Concrete, Cold Plane and Bituminous Concrete, Concrete, Gravel, Plant Mix, Reclaimed Base and Bituminous Concrete, Surface Treated Gravel	Functional Class 1 - Interstate System, 2 - Other Freeways and Expressways, 3 - Principal Arterial, 4 - Minor Arterial, 5 - Major Collector, 6 - Minor Collector	Crash Locations Fatal, Injury, Property Damage Only, Unknown Crash Type High Crash Locations (HCL's) Sections (& Intersections) 1 - 100 (1 - 10), 101 - 200 (11 - 20), 201 - 300 (21 - 30), 301 - 400 (31 - 40), 401 - 800 (41 - 113)	Mileage by Functional Class By Sheet 0169 5 - Major Collector 1.107	Mileage by Town By Sheet BARRE TOWN - v110-1202 1.107 of 1.107	DISTRICT 6	TOWN BARRE TOWN	Date: 04/10/24	ROUTE VT-110 ETE mileage: 26.029 to 27.136
			Page Total Mileage: 1.107 mi	Page Total Mileage: 1.107 mi	1 of 1 TWN mileage: 0.0 to 1.107			