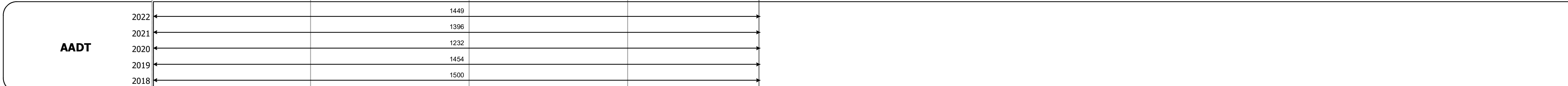



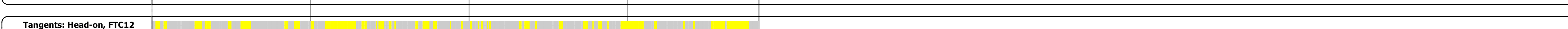







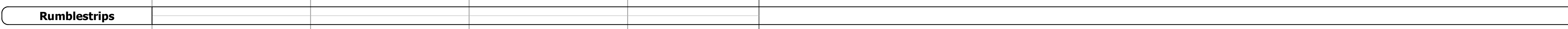



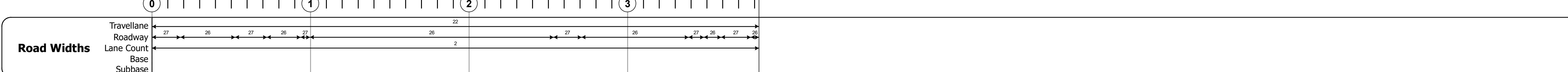
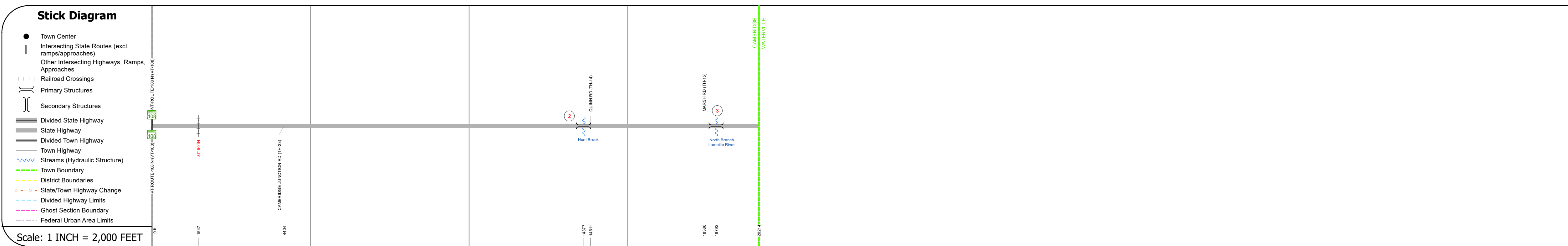
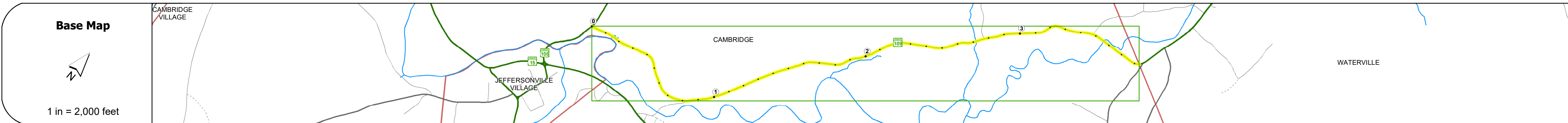
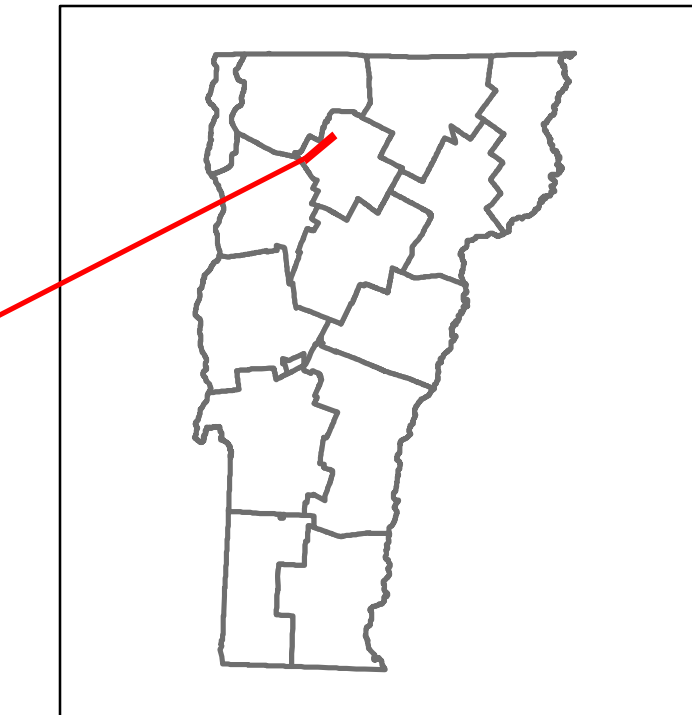


DISTRICT	TOWN	ROUTE
8	CAMBRIDGE	VT-109



STRUCTURE DESCRIPTIONS

Bridge 2:
Slab - 1935
Structure No. 300282000208021
Length: 23'
Width: 32.0'
Under Clearance: 7.0'
Weight Limit: 0
Facility Carried: VT109
Structure Type: CONCRETE SLAB
Features Intersected: HUNT BROOK
Surface: Bituminous
Inspection Date: 12/2018
Maintenance: State

Bridge 3:
Stringer/multi-beam or girder - 1934
Structure No. 200282000308022
Length: 74'
Height: 100.0'
Width: 20.0'
Weight Limit: 0
Facility Carried: VT 00109 ML
Structure Type: ROLLED BEAM
Features Intersected: N. BRANCH LAMOILLE R
Surface: Bituminous
Inspection Date: 8/2021
Maintenance/Ownership: State

Historic Projects Unknown, Retreatment, Resurface, Bituminous Mix, Skippy Mix, Bituminous Seal Bituminous Concrete, Bituminous Macadam, Cold Plane and Bituminous Concrete, Concrete, Surface Treated Gravel, Plant Mix, Reclaimed Base and Bituminous Concrete	Functional Class 1 - Interstate System, 2 - Other Freeways and Expressways, 3 - Principal Arterial, 4 - Minor Arterial, 5 - Major Collector, 6 - Minor Collector	Crash Locations Fatal, Injury, Property Damage Only, Unknown Crash Type, High Crash Locations (HCL's)	Mileage by Functional Class By Sheet 0282 5 - Major Collector 3.828	Mileage by Town By Sheet CAMBRIDGE - V109-0802 3.828 of 3.828	DISTRICT	TOWN	Date: 04/05/24	ROUTE
					8	CAMBRIDGE	1 of 1 TWN mileage: 0.0 to 3.828	VT-109 ETE mileage: 0.0 to 3.828