


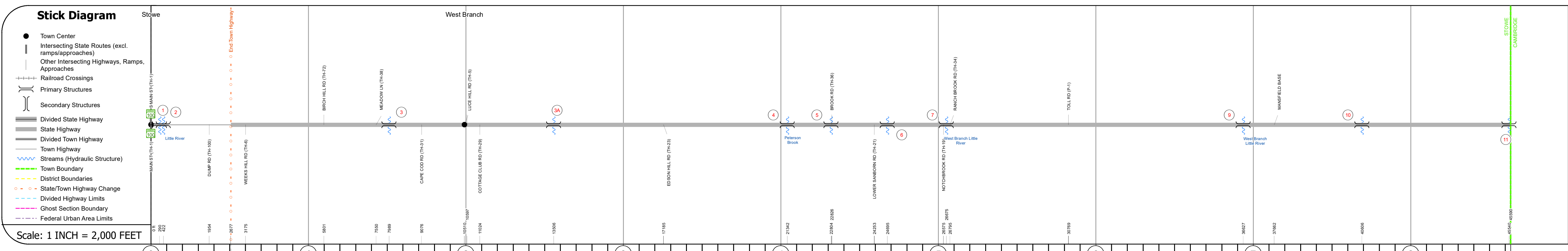
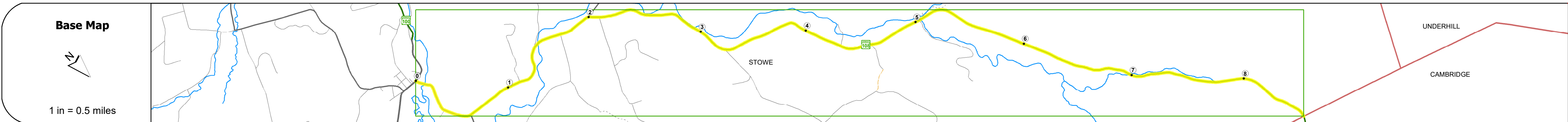
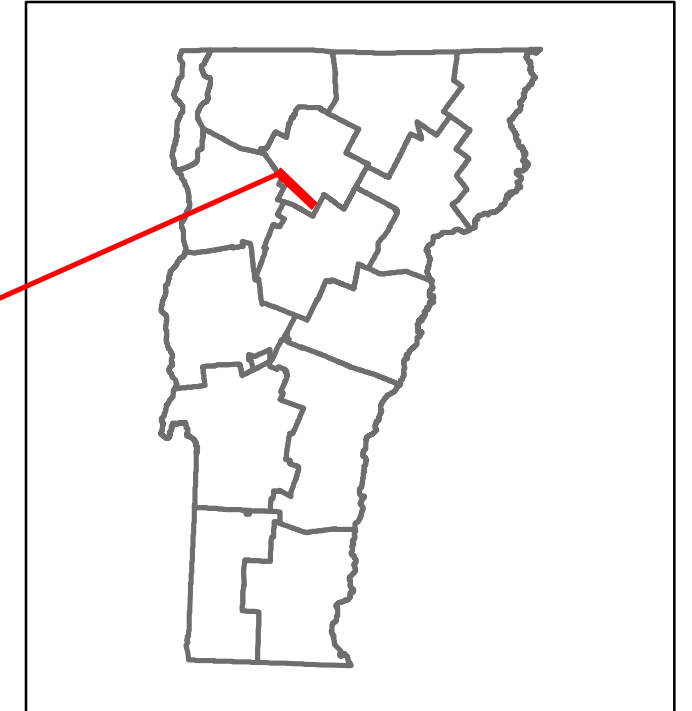


# Route Log and Progress Chart

**DRAFT**

Please Note: Errors and Omissions May Exist.  
Contact the VTrans Mapping Section with questions or concerns.

|          |       |        |
|----------|-------|--------|
| DISTRICT | TOWN  | ROUTE  |
| 6        | STOWE | VT-108 |



| Risk  | Primary Risk | High Risk | Medium Risk | Low Risk | Minimal Risk | Not a Focus Facility |
|-------|--------------|-----------|-------------|----------|--------------|----------------------|
| AAADT | 2022         | 9651      | 8893        | 10270    | 4704         | 2208                 |
|       | 2021         | 9113      | 8822        | 10188    | 4635         | 2190                 |
|       | 2020         | 7952      | 7786        | 8992     | 3425         | 1933                 |
|       | 2019         | 6781      | 9192        | 10816    | 4328         | 2282                 |
|       | 2018         | 6800      | 9600        | 6900     | 4400         | 1800                 |

## STRUCTURE DESCRIPTIONS

**Bridge 1:** Culvert - 1945, Structure No. 300235000108081, Length: 6', Under Clearance: 6.0', Weight Limit: 0, Facility Carried: VT108, Structure Type: RC BOX, Features Intersected: BROOK, Inspection Date: 9/2018, Maintenance: State

**Bridge 2:** Stringer/multi-beam or girder - 2015, Structure No. 200235000208082, Length: 132', Height: 100.0', Width: 30.0', Weight Limit: 0, Facility Carried: VT 00108 ML, Structure Type: WELDED GIRDER, Features Intersected: LITTLE RIVER, Inspection Date: 8/2021, Maintenance/Ownership: Town

**Bridge 3:** Stringer/multi-beam or girder - 2016, Structure No. 200235000308082, Length: 147', Height: 100.0', Width: 30.0', Weight Limit: 0, Facility Carried: VT 00108 ML, Structure Type: WELDED PLATE GIRDER, Features Intersected: WEST BROOK, Inspection Date: 8/2021, Maintenance/Ownership: State

**Bridge 4:** Culvert - 1975, Structure No. 300238003A08081, Length: 9', Under Clearance: 5.0', Weight Limit: 0, Facility Carried: VT108, Structure Type: CGMPPA W CONC INVERT, Features Intersected: BROOK, Inspection Date: 9/2018, Maintenance: State

**Bridge 5:** Culvert - 1919, Structure No. 300235000408081, Length: 12', Width: 28.0', Under Clearance: 4.0', Weight Limit: 0, Facility Carried: VT108, Structure Type: RC BOX WIDE W/ SLAB, Features Intersected: PETERSON BROOK, Surface: Bituminous, Inspection Date: 9/2018, Maintenance: State

**Bridge 6:** Culvert - 1919, Structure No. 300235000508081, Length: 10', Width: 30.0', Under Clearance: 3.0', Weight Limit: 0, Facility Carried: VT108, Structure Type: FRAME WIDE W/ RC BOX, Features Intersected: HADLEY BROOK, Surface: Bituminous, Inspection Date: 9/2018, Maintenance: State

**Bridge 7:** Culvert - 1919, Structure No. 300235000608081, Length: 10', Width: 28.0', Under Clearance: 5.0', Weight Limit: 0, Facility Carried: VT 108, Structure Type: RC BOX WIDE W/ SLAB, Features Intersected: BROOK, Surface: Bituminous, Inspection Date: 9/2018, Maintenance: State

**Bridge 8:** Culvert - 1919, Structure No. 300235000708081, Length: 10', Width: 28.0', Under Clearance: 5.0', Weight Limit: 0, Facility Carried: VT 108, Structure Type: RC BOX WIDE W/ SLAB, Features Intersected: BROOK, Surface: Bituminous, Inspection Date: 9/2018, Maintenance: State

**Bridge 9:** Culvert - 1961, Structure No. 300235000908081, Length: 16', Under Clearance: 9.0', Weight Limit: 0, Facility Carried: VT108, Structure Type: CGMPPA, Features Intersected: WEST BRANCH LITTLE RIVER, Inspection Date: 8/2021, Maintenance: State

**Bridge 10:** Culvert - 1926, Structure No. 300235001008081, Length: 15', Width: 30.0', Under Clearance: 9.0', Weight Limit: 0, Facility Carried: VT108, Structure Type: RC FRAME WIDE W SLAB, Features Intersected: WEST BRANCH LITTLE RIVER, Surface: Bituminous, Inspection Date: 8/2021, Maintenance: State

**Bridge 11:** Slab - 1940, Structure No. 200235001108082, Length: 24', Height: 100.0', Width: 28.0', Weight Limit: 0, Facility Carried: VT 00108 ML, Structure Type: CONCRETE SLAB, Features Intersected: BROOK, Surface: Bituminous, Inspection Date: 8/2021, Maintenance/Ownership: State

|   |  |  |  |   |   |   |                      |                      |                       |   |
|---|--|--|--|---|---|---|----------------------|----------------------|-----------------------|---|
| <b>Historic Projects</b><br>Unknown, Retreatment, Resurface, Bituminous Mix, Skiny Mix, Bituminous Seal<br>Bituminous Concrete, Surface Treated Gravel, Plant Mix, Reclaimed Base and Bituminous Concrete, Concrete | <b>Functional Class</b><br>1- Interstate System, 2- Other Freeways and Expressways, 3- Principal Arterial, 4- Minor Arterial, 5- Major Collector, 6- Minor Collector | <b>Curves</b><br>Left, Right, Grades (specify grade up/down) | <b>Traffic Counters</b><br>Continuous (CTC), Weigh-In-Motion (WIM), Short-Term, Scheduled, Short-Term, Unscheduled | <b>Crash Locations</b><br>Fatal, Injury, Property Damage Only, Unknown Crash Type, High Crash Locations (HCL's) | <b>Mileage by Functional Class By Sheet</b><br>0235 5 - Major collector 8.634 | <b>Mileage by Town By Sheet</b><br>STOWE - v108-0808 8.634 of 8.634 | <b>DISTRICT</b><br>6 | <b>TOWN</b><br>STOWE | <b>Date:</b> 04/05/24 | <b>ROUTE</b><br>VT-108<br>ETE mileage: 0.0 to 8.634 |
|---|--|--|--|---|---|---|----------------------|----------------------|-----------------------|---|