Route Log and Progress Chart

DRAFT

Please Note: Errors and Omissions May Exist.
Contact the VTrans Mapping Section with questions or concerns.

DISTRICT	TOWN	ROUTE
4	STOCKBRIDGE	VT-107

VERMONT 107

Base Map

N

1 in = 0.8 miles

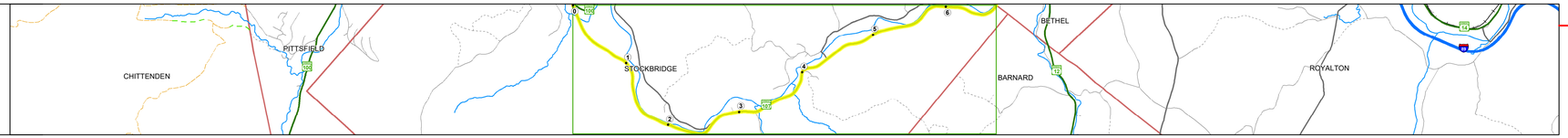

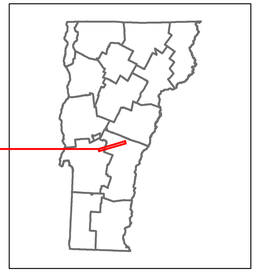

Stick Diagram

- Town Center
- Intersecting State Routes (excl. ramps/approaches)
- Other Intersecting Highways, Ramps, Approaches
- Railroad Crossings
- Primary Structures
- Secondary Structures
- Divided State Highway
- State Highway
- Divided Town Highway
- Town Highway
- Streams (Hydraulic Structure)
- Town Boundary
- District Boundaries
- State/Town Highway Change
- Divided Highway Limits
- Ghost Section Boundary
- Federal Urban Area Limits

Scale: 1 INCH = 2,000 FEET

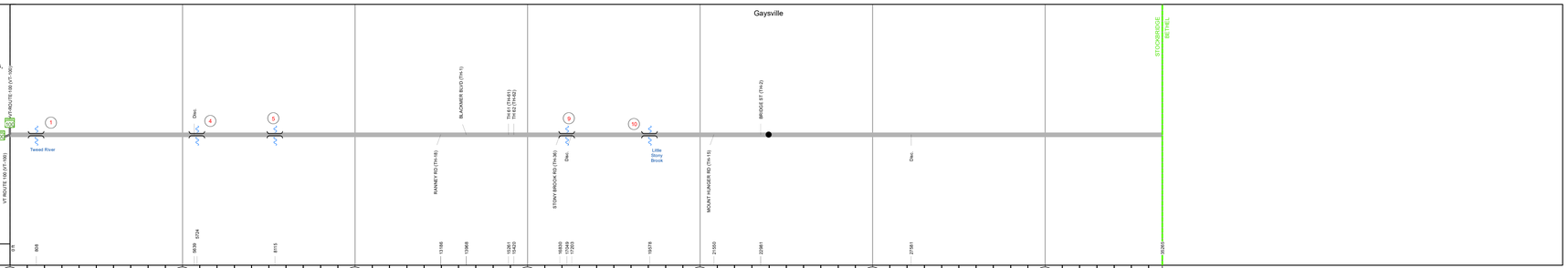

Road Widths

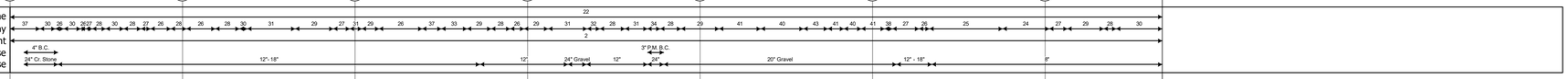

Curves

Grades



Guardrails

Rumblestrips

Speed Zone



Curves: Head-on, FTC6



Curves: Overturn, FTC7



Curves: Run-off Road, FTC8



Curves: Fixed Object, FTC9



Curves: Night Run-off Road, FTC10



Interstate: Overturn, FTC11



Tangents: Head-on, FTC12



Tangents: Overturn, FTC13

Tangents: Run-off Road, FTC14

Risk

- Primary Risk
- High Risk
- Medium Risk
- Low Risk
- Minimal Risk
- Not a Focus Facility

AADT



STRUCTURE DESCRIPTIONS

Bridge 1:
Stringer/multi-beam or girder - 1992
Structure No. 200022000114192
Length: 198'
Height: 100.0'
Width: 39.0'
Weight Limit: 0
Facility Carried: VT 00107 ML
Structure Type: 2 SP CONT WLD GIRDER
Features Intersected: TWEED RIVER
Surface: Bituminous
Inspection Date: 7/2021
Maintenance/Ownership: State

Bridge 4:
Culvert - 1937
Structure No. 300221000414191
Length: 8'
Under Clearance: 4.0'
Weight Limit: 0
Facility Carried: VT107
Structure Type: RC BOX
Features Intersected: BROOK
Inspection Date: 10/2018
Maintenance: State

Bridge 5:
Culvert - 2011
Structure No. 300221000514191
Length: 8'
Under Clearance: 6.0'
Weight Limit: 0
Facility Carried: VT107
Structure Type: SEGMENTAL RC BOX
Features Intersected: BROOK
Inspection Date: 10/2018
Maintenance: State

Bridge 9:
Stringer/multi-beam or girder - 2012
Structure No. 200022000914192
Length: 154'
Height: 100.0'
Width: 30.0'
Weight Limit: 0
Facility Carried: VT 00107 ML
Structure Type: CURVED PLATE GIRDER
Features Intersected: STONY BROOK
Surface: Bituminous
Inspection Date: 7/2023
Maintenance/Ownership: State

Bridge 10:
Tee Beam - 1934
Structure No. 200022001014192
Length: 38'
Height: 100.0'
Width: 37.0'
Weight Limit: 0
Facility Carried: VT 00107 ML
Structure Type: CONCRETE T-BEAM
Features Intersected: LITTLE STONY BROOK
Surface: Bituminous
Inspection Date: 7/2021
Maintenance/Ownership: State

Historic Projects

- Unknown
- Retreatment
- Resurface
- Bituminous Mix
- Skinny Mix
- Bituminous Seal
- Bituminous Concrete
- Bituminous Macadam
- Cold Plane and Bituminous Concrete
- Concrete
- Gravel
- Surface Treated
- Gravel
- Plant Mix
- Reclaimed Base and Bituminous Concrete

Indicated plans available - http://vtransmap01.aot.state.vt.us/rp/dpr/Diwebstore/

Functional Class

- 1 - Interstate System
- 2 - Other Freeways and Expressways
- 3 - Principal Arterial
- 4 - Minor Arterial
- 5 - Major Collector
- 6 - Minor Collector

Speed Zones

SPEED 25, SPEED 30, SPEED 35, SPEED 40, SPEED 45, SPEED 50, SPEED 55, SPEED 60, SPEED 65

Curves (degrees): Left, Right

Grades (percent): grade up, grade down

Road Widths (ft)

Traffic Counters

- Continuous (CTC)
- Weigh-In-Motion (WIM)
- Short-Term, Scheduled
- Short-Term, Unscheduled

(counter ID)

AADT (AADT)

Crash Locations

- Fatal
- Injury
- Property Damage Only
- Unknown Crash Type

High Crash Locations (HCL's)

Sections (& Intersections)

HCL No.
- 1 - 100 (1 - 10)
- 101 - 200 (11 - 20)
- 201 - 300 (21 - 30)
- 301 - 400 (31 - 40)
- 401 - 800 (41 - 113)

Mileage by Functional Class By Sheet

022	4 - Minor Arterial	6.679

Page Total Mileage: 6.679 mi

Mileage by Town By Sheet

STOCKBRIDGE - V107-1419	6.679 of 6.679

Page Total Mileage: 6.679 mi

DISTRICT	TOWN	Date: 04/05/24	ROUTE
4	STOCKBRIDGE	1 of 1 TWN mileage: 0.0 to 6.679	VT-107 ETE mileage: 0.0 to 6.679