

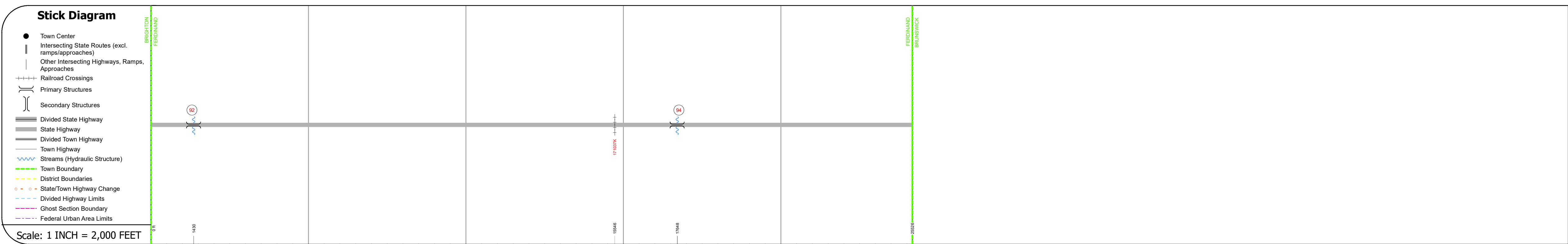
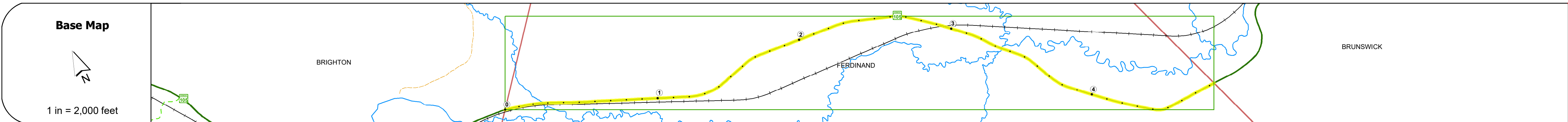
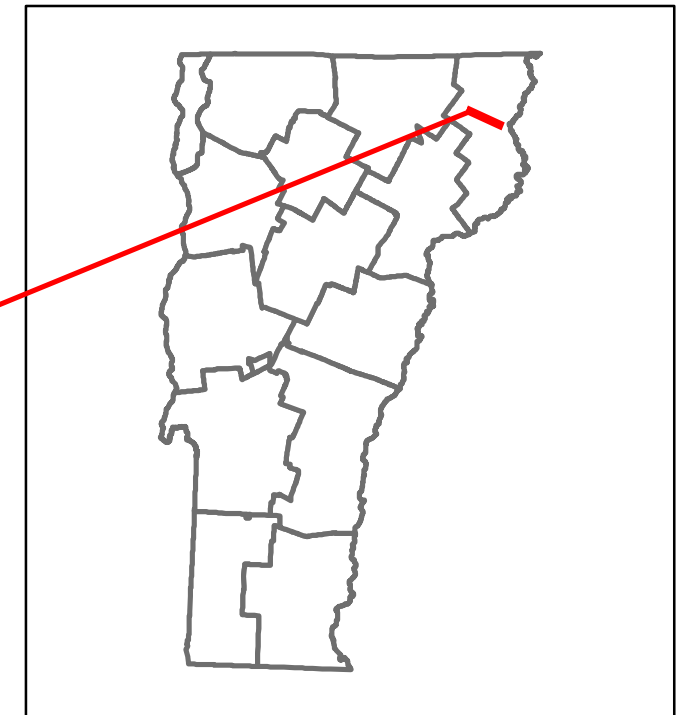


# Route Log and Progress Chart

**DRAFT**

Please Note: Errors and Omissions May Exist.  
Contact the VTrans Mapping Section with questions or concerns.

DISTRICT	TOWN	ROUTE
9	FERDINAND	VT-105



### STRUCTURE DESCRIPTIONS

**Bridge 92:**  
Culvert - 1958  
Structure No. 300034009205091  
Length: 15'  
Under Clearance: 9.0'  
Weight Limit: 0  
Facility Carried: VT 105  
Structure Type: CGMP/PA  
Features Intersected: BROOK  
Inspection Date: 11/2022  
Maintenance: State

**Bridge 94:**  
Stringer/multi-beam or girder - 1979  
Structure No. 200034009405092  
Length: 44'  
Height: 100.0'  
Width: 34.0'  
Weight Limit: 0  
Facility Carried: VT 00105 ML  
Structure Type: ROLLED BEAM  
Features Intersected: NULHEGAN RIVER  
Surface: Bituminous  
Inspection Date: 7/2021  
Maintenance/Ownership: State

<b>Road Widths</b>	Travellane: 27, 26, 27, 26, 27, 26, 27, 26, 28, 29, 28
<b>Curves</b>	3, 4, 4, 9, 10
<b>Grades</b>	+4.9, -3.4
<b>Guardrails</b>	18', 24' Channel
<b>Rumblestrips</b>	
<b>Speed Zone</b>	
<b>Curves: Head-on, FTC6</b>	[Color-coded risk bars]
<b>Curves: Overturn, FTC7</b>	[Color-coded risk bars]
<b>Curves: Run-off Road, FTC8</b>	[Color-coded risk bars]
<b>Curves: Fixed Object, FTC9</b>	[Color-coded risk bars]
<b>Curves: Night Run-off Road, FTC10</b>	[Color-coded risk bars]
<b>Interstate: Overturn, FTC11</b>	
<b>Tangents: Head-on, FTC12</b>	[Color-coded risk bars]
<b>Tangents: Overturn, FTC13</b>	[Color-coded risk bars]
<b>Tangents: Run-off Road, FTC14</b>	[Color-coded risk bars]

<b>Risk</b>	Primary Risk (Black)
High Risk (Red)	
Medium Risk (Orange)	
Low Risk (Yellow)	
Minimal Risk (Green)	
Not a Focus Facility (Grey)	

<b>ADT</b>	2022: 680
2021: 675	
2020: 596	
2019: 704	
2018: 700	

<b>Historic Projects</b>	<b>Functional Class</b>	<b>Crash Locations</b>	<b>Mileage by Functional Class By Sheet</b>	<b>Mileage by Town By Sheet</b>	<b>DISTRICT</b>	<b>TOWN</b>	<b>Date: 01/17/24</b>	<b>ROUTE</b>
Unknown, Retreatment, Resurface, Bituminous Mix, Skinny Mix, Bituminous Seal	1- Interstate System, 2- Other, 3- Principal Arterial, 4- Minor Arterial, 5- Major Collector, 6- Minor Collector	Fatal, Injury, Property Damage Only, Unknown Crash Type	034-3 4 - minor Arterial 4.834	FERDINAND - V105-0509 4.834 of 4.834	9	FERDINAND	1 of 1 TWN mileage: 0.0 to 4.834	VT-105 ETE mileage: 81.731 to 86.565
<b>Speed Zones</b> 25, 30, 35, 40, 45, 50, 55, 60, 65			<b>Page Total Mileage: 4.834 mi</b>		<b>Page Total Mileage: 4.834 mi</b>			

For More Information Contact - Vermont Agency of Transportation, Policy, Planning and Intermodal Development Division - Mapping Section, 219 North Main Street, Barre, VT 05641 Telephone: 802-828-2600.