

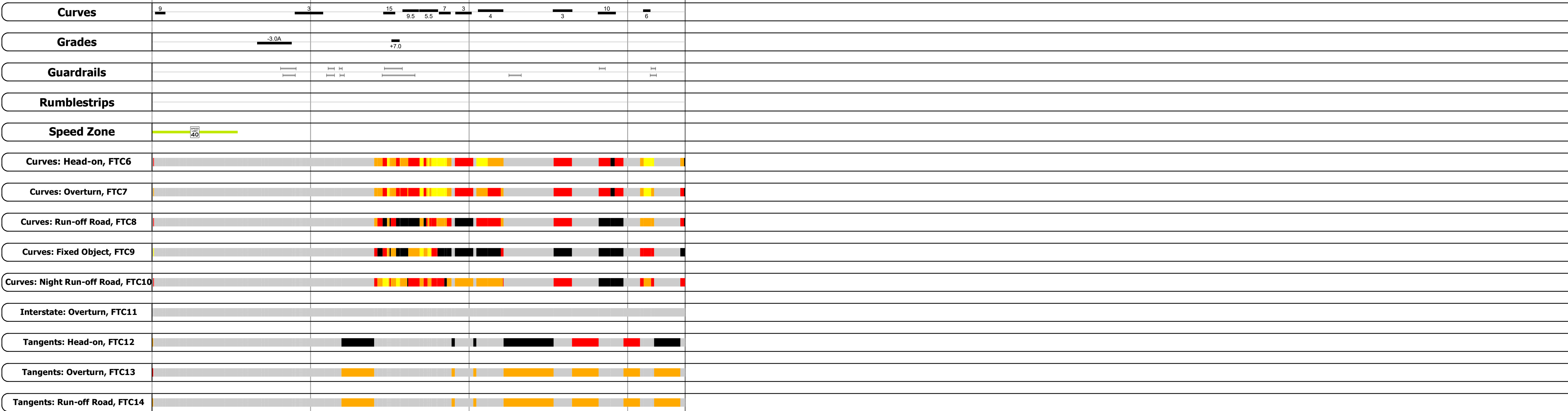


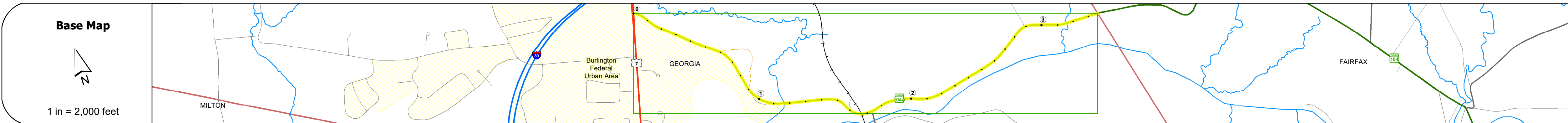
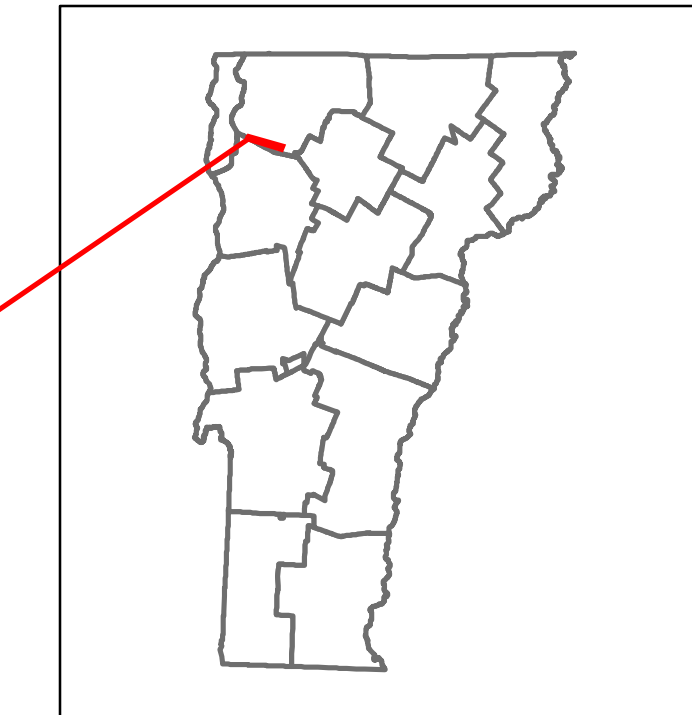


# Route Log and Progress Chart

**DRAFT**

Please Note: Errors and Omissions May Exist.  
Contact the VTrans Mapping Section with questions or concerns.

DISTRICT	TOWN	ROUTE
8	GEORGIA	VT-104A



AADT	2022	3357	3357
	2021	3331	3331
	2020	2857	2940
	2019	3471	3471
	2018		3500

## STRUCTURE DESCRIPTIONS

**Bridge 1:**  
Stringer/multi-beam or girder - 2020  
Structure No. 200023000106082  
Length: 94'  
Height: 100.0'  
Width: 28.0'  
Weight Limit: 0  
Facility Carried: VT 104A-ALT  
Structure Type: GALV PLATE GIRDER  
Features Intersected: ARROW HEAD LAKE  
Inspection Date: 8/2021  
Maintenance/Ownership: State

**Bridge 2:**  
Stringer/multi-beam or girder - 1974  
Structure No. 200023000206082  
Length: 104'  
Weight Limit: 0  
Facility Carried: RAILROAD  
Structure Type: WELDED TWO GIRDER  
Features Intersected: NECRR OVER VT 104A

**Bridge 3:**  
Culvert - 1968  
Structure No. 300023000306081  
Length: 14'  
Under Clearance: 9.0'  
Weight Limit: 0  
Facility Carried: VT 104A  
Structure Type: CGMPPA  
Features Intersected: BEAVER MEADOW BROOK  
Inspection Date: 11/2022  
Maintenance: State

<b>Historic Projects</b> Unknown, Retreatment, Resurface, Bituminous Mix, Skiny Mix, Bituminous Seal Bituminous Concrete, Bituminous Macadam, Cold Plane and, Bituminous Concrete, Concrete, Gravel, Surface Treated Gravel, Plant Mix, Reclaimed Base and Bituminous Concrete	<b>Functional Class</b> 1 - Interstate System, 2 - Other, 3 - Principal Arterial, 4 - Minor Arterial, 5 - Major Collector, 6 - Minor Collector	<b>Crash Locations</b> Fatal, Injury, Property Damage Only, Unknown Crash Type <b>High Crash Locations (HCL's)</b> HCL No. 1-100 (1-10), 101-200 (11-20), 201-300 (21-30), 301-400 (31-40), 401-800 (41-113)	<b>Mileage by Functional Class By Sheet</b> 023 4 - minor Arterial 3.362	<b>Mileage by Town By Sheet</b> GEORGIA - V104A0608 3.362 of 3.362	<b>DISTRICT</b> 8	<b>TOWN</b> GEORGIA	<b>Date:</b> 04/05/24	<b>ROUTE</b> VT-104A ETE mileage: 0.0 to 3.362
			<b>Page Total Mileage: 3.362 mi</b>					

For More Information Contact - Vermont Agency of Transportation, Policy, Planning and Intermodal Development Division - Mapping Section, 219 North Main Street, Barre, VT 05641 Telephone: 802-828-2600.