

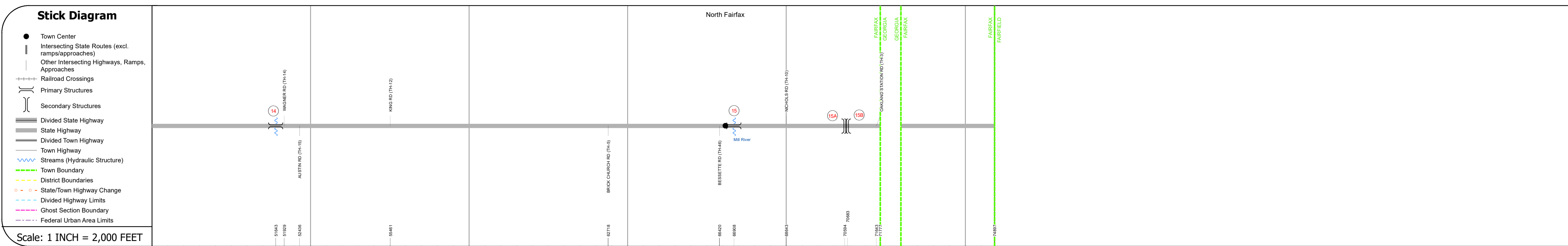
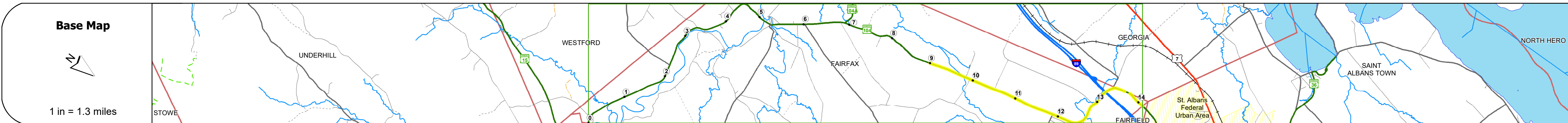
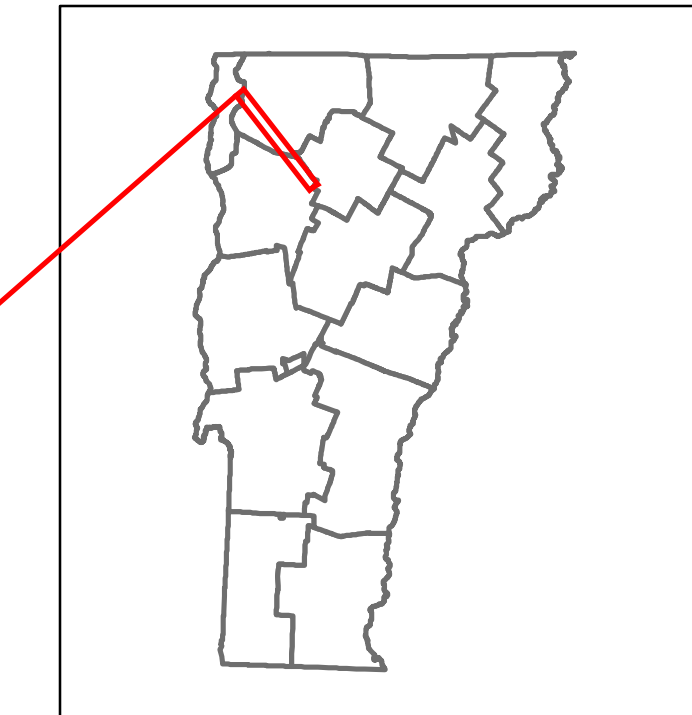


Route Log and Progress Chart

DRAFT

Please Note: Errors and Omissions May Exist.
Contact the VTrans Mapping Section with questions or concerns.

DISTRICT	TOWN	ROUTE
8	FAIRFAX	VT-104



Travel Lane	Count	Width
Travellane	29	29'
Roadway	30	30'
Lane Count	31	31'
Base	28	28'
Subbase	29	29'

Category	Station 10	Station 11	Station 12	Station 13	Station 14
Curves	4			4, 6, 3, 8	6, 3
Grades					
Guardrails					
Rumblestrips					
Speed Zone					
Curves: Head-on, FTC6					
Curves: Overturn, FTC7					
Curves: Run-off Road, FTC8					
Curves: Fixed Object, FTC9					
Curves: Night Run-off Road, FTC10					
Interstate: Overturn, FTC11					
Tangents: Head-on, FTC12					
Tangents: Overturn, FTC13					
Tangents: Run-off Road, FTC14					

Risk	Primary Risk	High Risk	Medium Risk	Low Risk	Minimal Risk	Not a Focus Facility
2022						
2021						
2020						
2019						
2018						

STRUCTURE DESCRIPTIONS

Bridge 14:
Culvert - 1933
Structure No. 300279001406041
Length: 14'
Under Clearance: 5.0'
Weight Limit: 0
Facility Carried: VT 104
Structure Type: RC BOX
Features Intersected: BEAVER MEADOW BROOK
Surface: Bituminous
Inspection Date: 11/2022
Maintenance: State

Bridge 15:
Culvert - 1966
Structure No. 300279001506041
Length: 10'
Under Clearance: 7.0'
Weight Limit: 0
Facility Carried: VT 104
Structure Type: CGMPPA
Features Intersected: ST. ALBANS RESERVOIR
Inspection Date: 10/2022
Maintenance: State

Unknown 15A:
Unknown
Structure No. 200089087N06042
Structure Type: Unknown

Unknown 15B:
Unknown
Structure No. 200089087S06042
Structure Type: Unknown

Historic Projects <ul style="list-style-type: none"> Unknown Retreatment Resurface Bituminous Mix Skinny Mix Bituminous Seal 	Functional Class <ul style="list-style-type: none"> 1 - Interstate System 2 - Other Freeways and Expressways 3 - Principal Arterial 4 - Minor Arterial 5 - Major Collector 6 - Minor Collector 	Curves <ul style="list-style-type: none"> Left (degrees) Right (degrees) 	Grades <ul style="list-style-type: none"> Left (percent) grade up Right (percent) grade down 	Traffic Counters <ul style="list-style-type: none"> Continuous (CTC) Weight-In-Motion (WIM) Short-Term, Scheduled Short-Term, Unscheduled 	Crash Locations <ul style="list-style-type: none"> Fatal Injury Property Damage Only Unknown Crash Type 	Mileage by Functional Class By Sheet 0279 5 - Major collector 5.185	Mileage by Town By Sheet FAIRFAX - V104-0604 5.185 of 14.185	DISTRICT 8	TOWN FAIRFAX	Date: 04/05/24	ROUTE VT-104
AADT 2022: 3380, 4052, 4239 2021: 3353, 3903, 3903 2020: 2959, 3584, 3584 2019: 3494, 4231, 4231 2018: 3500, 4400, 4300, 4300							2 of 2 TWN mileage: 9.0 to 14.185	ETE mileage: 10.967 to 15.561 15.691 to 16.282			

Page Total Mileage: 5.185 mi

For More Information Contact - Vermont Agency of Transportation, Policy, Planning and Intermodal Development Division - Mapping Section, 219 North Main Street, Barre, VT 05641 Telephone: 802-828-2600.