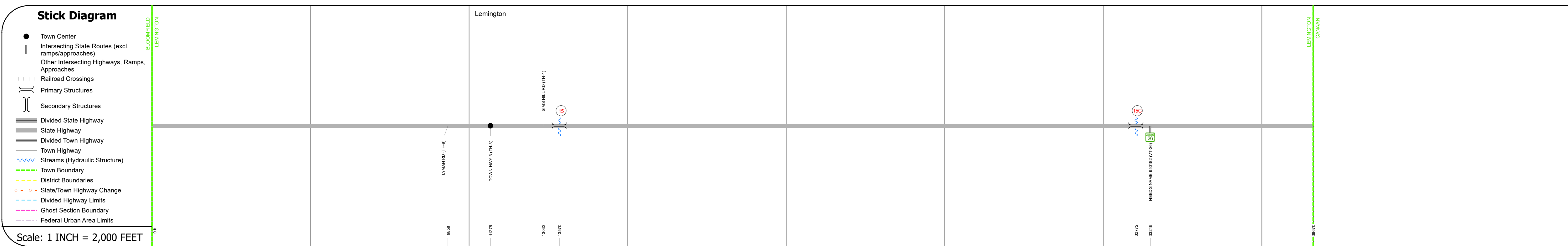
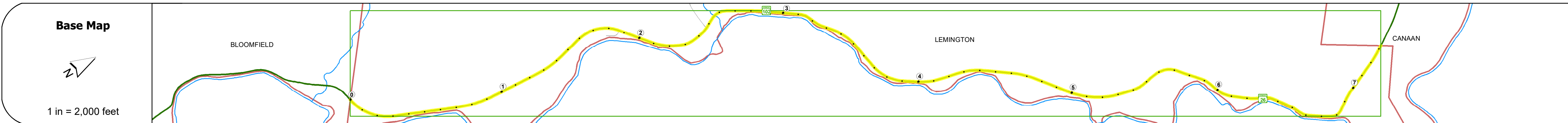
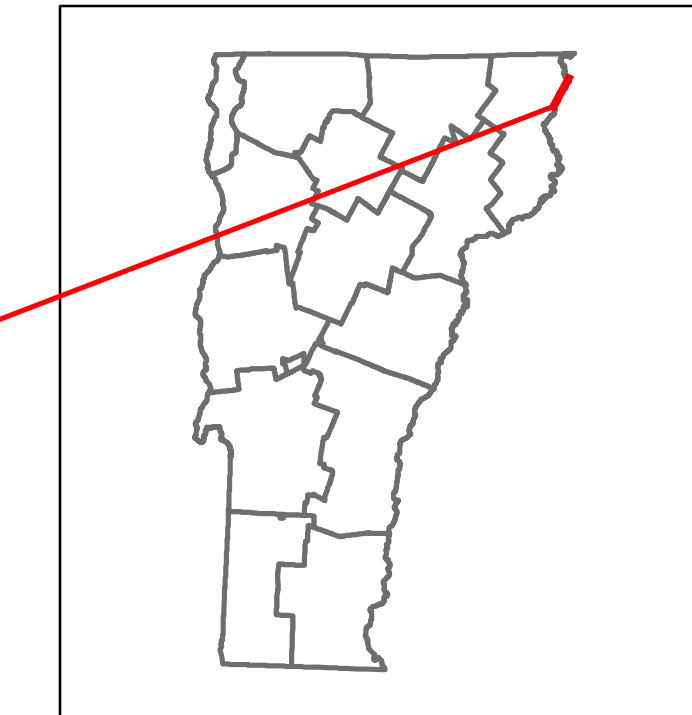


DISTRICT	TOWN	ROUTE
9	LEMINGTON	VT-102



### STRUCTURE DESCRIPTIONS

**Bridge 15:**  
Slab - 1948  
Structure No. 200271001505122  
Length: 25'  
Height: 100.0'  
Width: 30.0'  
Weight Limit: 0  
Facility Carried: VT 00102 ML  
Structure Type: CONCRETE SLAB  
Features Intersected: MILL BROOK  
Surface: Bituminous  
Inspection Date: 7/2021  
Maintenance/Ownership: State

**Bridge 15C:**  
Culvert - 1976  
Structure No. 300271015005121  
Length: 7'  
Under Clearance: 5.0'  
Weight Limit: 0  
Facility Carried: VT 102  
Structure Type: CGMPPA  
Features Intersected: BROOK  
Inspection Date: 10/2022  
Maintenance: State

<b>Road Widths</b>	Travellane	26	27	27.5	26.5	27	28	29.25	27	26	26.5	27	22	26	27	28	27	27	27
<b>Curves</b>		3.5	1.9	4.5	3	6	6	10	10	8	3	4	3	3	5	7.5	7.5	8	8
<b>Grades</b>															4.5				
<b>Guardrails</b>																			
<b>Rumblestrips</b>																			
<b>Speed Zone</b>																			
<b>Curves: Head-on, FTC6</b>																			
<b>Curves: Overtake, FTC7</b>																			
<b>Curves: Run-off Road, FTC8</b>																			
<b>Curves: Fixed Object, FTC9</b>																			
<b>Curves: Night Run-off Road, FTC10</b>																			
<b>Interstate: Overtake, FTC11</b>																			
<b>Tangents: Head-on, FTC12</b>																			
<b>Tangents: Overtake, FTC13</b>																			
<b>Tangents: Run-off Road, FTC14</b>																			

<b>Risk</b>	Primary Risk	High Risk	Medium Risk	Low Risk	Minimal Risk	Not a Focus Facility								
<b>Historic Projects</b>	Unknown	Bituminous Concrete	Retreatment	Bituminous Macadam	Resurface	Cold Plane and Bituminous Mix	Bituminous Concrete	Skinny Mix	Bituminous Seal	Surface Treated Gravel	Plant Mix	Reclaimed Base and Bituminous Concrete	Concrete	Gravel
<b>Functional Class</b>	1 - Interstate System	2 - Other Freeways and Expressways	3 - Principal Arterial	4 - Minor Arterial	5 - Major Collector	6 - Minor Collector								
<b>Speed Zones</b>	25	30	35	40	45	50	55	60	65					
<b>Curves</b>	Left (degrees)	Right (degrees)	Grades	Left (percent) grade up	Right (percent) grade down									
<b>Traffic Counters</b>	Continuous (CTC)	Weigh-In-Motion (WIM)	Short-Term, Scheduled	Short-Term, Unscheduled										
<b>Crash Locations</b>	Fatal	Property Damage Only	Injury	Unknown Crash Type										
<b>High Crash Locations (HCL's)</b>	Sections (& Intersections)													
<b>Mileage by Functional Class By Sheet</b>	0271	5 - Major collector	7.324											
<b>Mileage by Town By Sheet</b>	LEMINGTON - V102-0512	7.324 of 7.324												
<b>AAADT</b>	2022	382	557											
	2021	288	553											
	2020	254	488											
	2019	300	576											
	2018	350	580											