Route Log and Progress Chart

DRAFT

Please Note: Errors and Omissions May Exist.
Contact the VTrans Mapping Section with questions or concerns.

DISTRICT	TOWN	ROUTE
9	TROY	VT-101

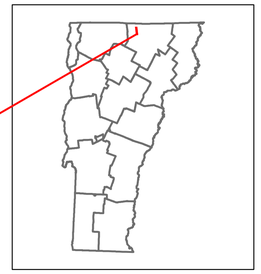

VERMONT 101

Base Map

N

1 in = 1,000 feet

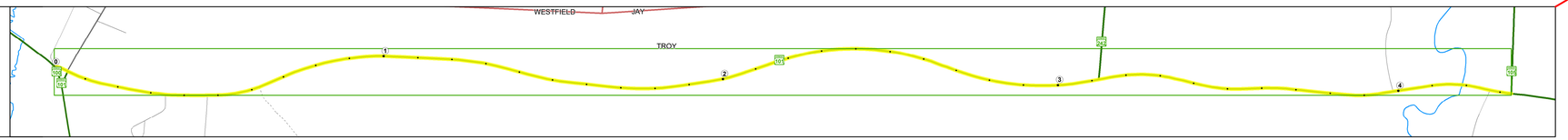

Stick Diagram

Town Center
Intersecting State Routes (excl. ramps/approaches)
Other Intersecting Highways, Ramps, Approaches
Railroad Crossings
Primary Structures
Secondary Structures
Divided State Highway
State Highway
Divided Town Highway
Town Highway
Streams (Hydraulic Structure)
Town Boundary
District Boundaries
State/Town Highway Change
Divided Highway Limits
Ghost Section Boundary
Federal Urban Area Limits

Scale: 1 INCH = 2,000 FEET

Road Widths

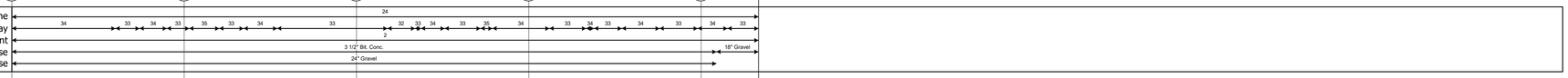

Curves

Grades

Guardrails



Rumblestrips



Speed Zone

Curves: Head-on, FTC6

Curves: Overturn, FTC7



Curves: Run-off Road, FTC8

Curves: Fixed Object, FTC9

Curves: Night Run-off Road, FTC10

Interstate: Overturn, FTC11

Tangents: Head-on, FTC12



Tangents: Overturn, FTC13



Tangents: Run-off Road, FTC14

Risk

- Primary Risk
- High Risk
- Medium Risk
- Low Risk
- Minimal Risk
- Not a Focus Facility

AADT

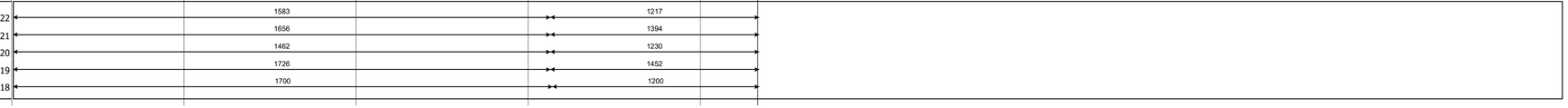

STRUCTURE DESCRIPTIONS

Bridge 1C:
Culvert - 1991
Structure No. 300311001C10171
Length: 9'
Under Clearance: 6.0'
Weight Limit: 0
Facility Carried: VT101
Structure Type: CGMPPA
Features Intersected: BUGBEE BROOK
Inspection Date: 9/2022
Maintenance: State

Bridge 3:
Culvert - 1974
Structure No. 200311000310172
Length: 25'
Height: 100.0'
Weight Limit: 0
Facility Carried: VT 00101 ML
Structure Type: TWIN CELL RC BOX
Features Intersected: JAY BRANCH
Inspection Date: 7/2021
Maintenance/Ownership: State

Historic Projects

Unknown
Retreatment
Resurface
Bituminous Mix
Skinny Mix
Bituminous Seal
Bituminous Concrete
Bituminous Macadam
Cold Plane and Bituminous Concrete
Concrete
Gravel
Surface Treated Gravel
Plant Mix
Reclaimed Base and Bituminous Concrete

Indicated plans available - http://vtransmap01.act.state.vt.us/pjdpr/Diwebstore/

Functional Class

1 - Interstate System
2 - Other Freeways and Expressways
3 - Principal Arterial
4 - Minor Arterial
5 - Major Collector
6 - Minor Collector

Speed Zones

SPEED 25, SPEED 30, SPEED 35, SPEED 40, SPEED 45, SPEED 50, SPEED 55, SPEED 60, SPEED 65

Curves (degrees): Left, Right

Grades (percent): grade up, grade down

Road Widths (ft)

Traffic Counters

Continuous (CTC)
Weigh-In-Motion (WIM)
Short-Term, Scheduled
Short-Term, Unscheduled
(counter ID)

AADT (AADT)

Crash Locations

Fatal
Injury
Property Damage Only
Unknown Crash Type

High Crash Locations (HCL's)
Sections (& Intersections)

HCL No.
1 - 100 (1 - 10)
101 - 200 (11 - 20)
201 - 300 (21 - 30)
301 - 400 (31 - 40)
401 - 800 (41 - 113)

Mileage by Functional Class By Sheet

0311	5 - Major Collector	4.333
	Page Total Mileage:	4.333 mi

Mileage by Town By Sheet

TROY - V101-1017	4.333 of 4.333
Page Total Mileage:	4.333 mi

DISTRICT	TOWN	Date: 04/05/24	ROUTE
9	TROY	1 of 1 TWN mileage: 0.0 to 4.333	VT-101 ETE mileage: 0.0 to 4.333