

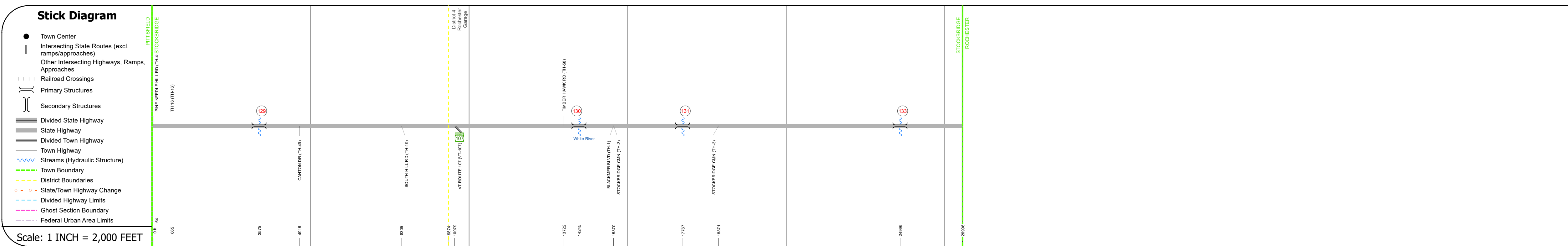
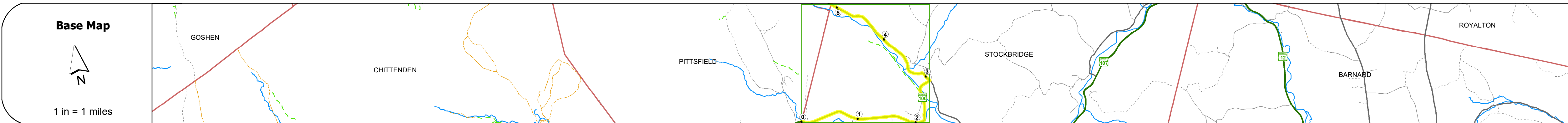
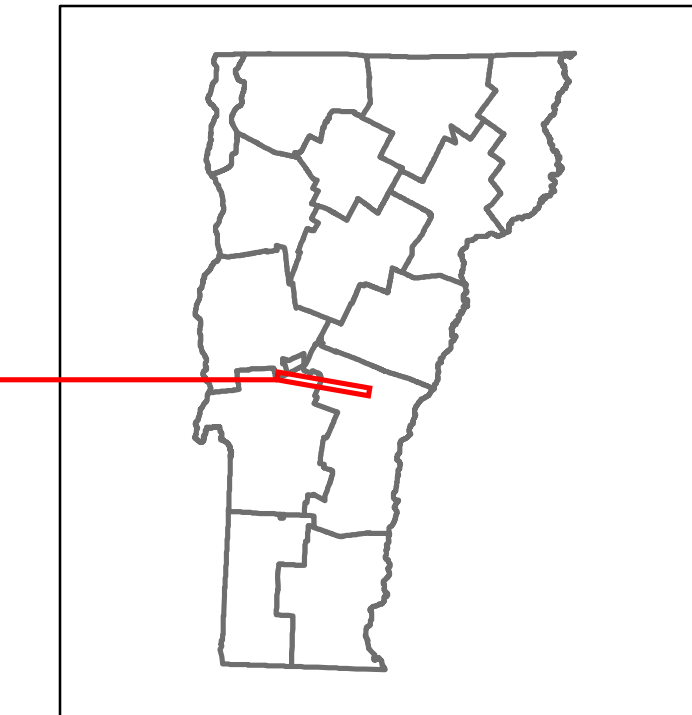


DISTRICT	TOWN	ROUTE
4	STOCKBRIDGE	VT-100



### STRUCTURE DESCRIPTIONS

**Bridge 129:**  
Culvert - 2013  
Structure No. 300013012914191  
Length: 7'  
Weight Limit: 0  
Facility Carried: VT100  
Structure Type: SEGMENTAL RC BOX  
Features Intersected: BROOK  
Inspection Date: 11/2022  
Maintenance: State

**Bridge 130:**  
Stringer/multi-beam or girder - 2009  
Structure No. 200013013014192  
Length: 225'  
Height: 100.0'  
Width: 33.0'  
Weight Limit: 0  
Facility Carried: VT 00100 ML  
Structure Type: 2 SP CONT CUR GIRDER  
Features Intersected: WHITE RIVER  
Surface: Bituminous  
Inspection Date: 7/2021  
Maintenance/Ownership: State

**Bridge 131:**  
Culvert - 1978  
Structure No. 300013013114191  
Length: 12'  
Width: 40.0'  
Under Clearance: 5.0'  
Weight Limit: 0  
Facility Carried: VT100  
Structure Type: RC BOX  
Features Intersected: BROOK  
Surface: Bituminous  
Inspection Date: 11/2022  
Maintenance: State

**Bridge 133:**  
Slab - 1927  
Structure No. 300013013314191  
Length: 12'  
Width: 33.0'  
Under Clearance: 3.0'  
Weight Limit: 0  
Facility Carried: VT100  
Structure Type: CONCRETE SLAB  
Features Intersected: BROOK  
Surface: Bituminous  
Inspection Date: 11/2022  
Maintenance: State

<b>Historic Projects</b> <ul style="list-style-type: none"> <li>Unknown</li> <li>Retreatment</li> <li>Resurface</li> <li>Bituminous Mix</li> <li>Skinny Mix</li> <li>Bituminous Seal</li> </ul>	<b>Functional Class</b> <ul style="list-style-type: none"> <li>1 - Interstate System</li> <li>2 - Other Freeways and Expressways</li> <li>3 - Principal Arterial</li> <li>4 - Minor Arterial</li> <li>5 - Major Collector</li> <li>6 - Minor Collector</li> </ul>	<b>Crash Locations</b> <ul style="list-style-type: none"> <li>Fatal</li> <li>Injury</li> <li>Property Damage Only</li> <li>Unknown Crash Type</li> </ul>	<b>Mileage by Functional Class By Sheet</b> 022 4 - Minor Arterial 013-4 4 - Minor Arterial 1,909 3,204	<b>Mileage by Town By Sheet</b> STOCKBRIDGE - V100-1419 5.113 of 5.113	<b>DISTRICT</b> 4	<b>TOWN</b> STOCKBRIDGE	<b>Date:</b> 02/15/24	<b>ROUTE</b> VT-100 ETE mileage: 94.893 to 100.006
<b>Crash Locations (HCL's)</b> HCL No. 201 - 300 (21 - 30) 1 - 100 (1 - 10) 301 - 400 (31 - 40) 101 - 200 (11 - 20) 401 - 800 (41 - 113)				<b>Page Total Mileage: 5.113 mi</b>		<b>Page Total Mileage: 5.113 mi</b>		<b>1 of 1</b> TWN mileage: 0.0 to 5.113