

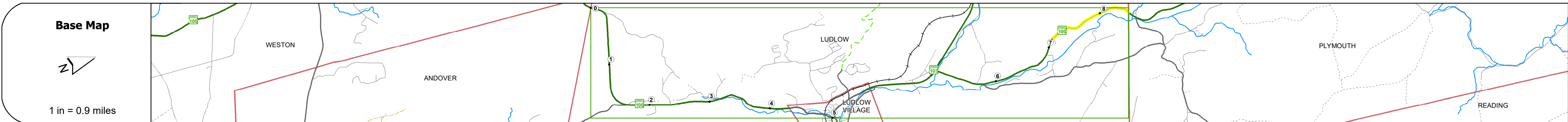
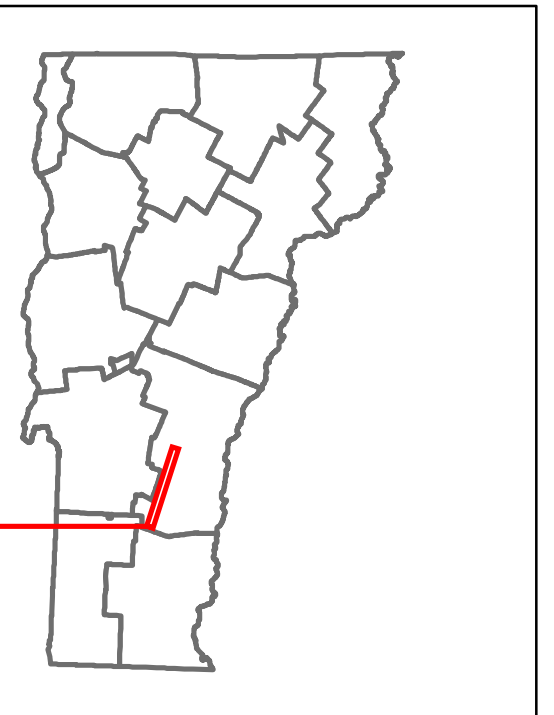


Route Log and Progress Chart

DRAFT


Please Note: Errors and Omissions May Exist.
Contact the VTrans Mapping Section with questions or concerns.

DISTRICT	TOWN	ROUTE
3	LUDLOW	VT-100



STRUCTURE DESCRIPTIONS

Bridge 102:
Culvert - 1919
Structure No. 300013010214101
Length: 6'
Under Clearance: 6.0'
Weight Limit: 0
Facility Carried: VT100
Structure Type: ACCGMPP
Features Intersected: BROOK
Inspection Date: 11/2022
Maintenance: State



AADT	2022	3744
	2021	3714
	2020	3278
	2019	2269
	2018	2300

Historic Projects Unknown, Retreatment, Resurface, Bituminous Mix, Skippy Mix, Bituminous Seal Bituminous Concrete, Cold Plane and Bituminous Concrete, Concrete, Surface Treated Gravel, Plant Mix, Reclaimed Base and Bituminous Concrete	Functional Class 1 - Interstate System, 2 - Other Freeways and Expressways, 3 - Principal Arterial, 4 - Minor Arterial, 5 - Major Collector, 6 - Minor Collector	Crash Locations Fatal, Injury, Property Damage Only, Unknown Crash Type High Crash Locations (HCL's) Sections (& Intersections) 1 - 100 (1 - 10), 101 - 200 (11 - 20), 201 - 300 (21 - 30), 301 - 400 (31 - 40), 401 - 800 (41 - 113)	Mileage by Functional Class By Sheet 013-3 4 - minor Arterial 1.304	Mileage by Town By Sheet LUDLOW - V100-1410 1.304 of 8.47	DISTRICT 3	TOWN LUDLOW	Date: 02/15/24	ROUTE VT-100 ETE mileage: 74.054 to 75.358
			Page Total Mileage: 1.304 mi	Page Total Mileage: 1.304 mi	2 of 2 TWN mileage: 7.166 to 8.47			