

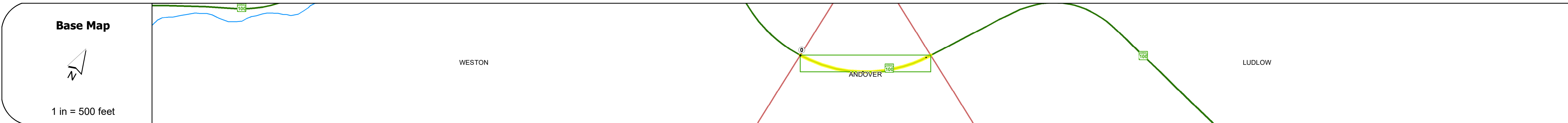
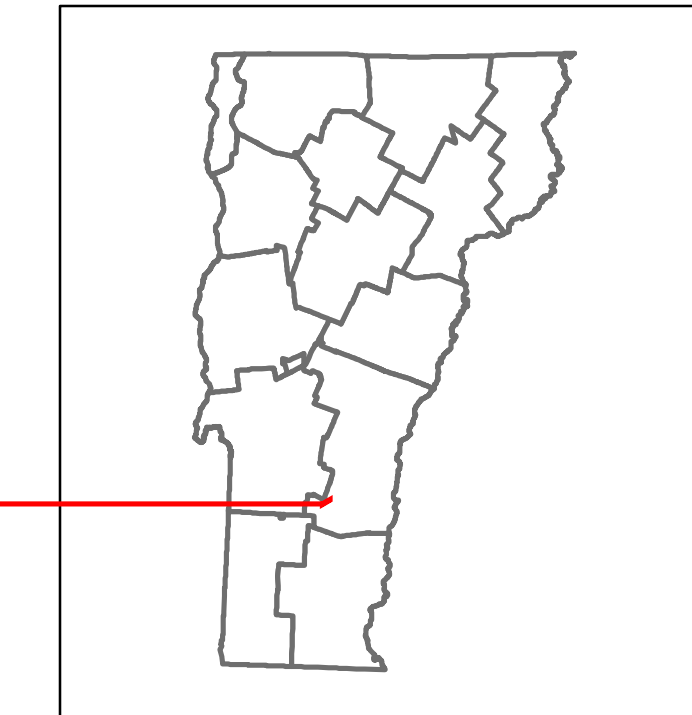


# Route Log and Progress Chart

**DRAFT**

Please Note: Errors and Omissions May Exist.  
Contact the VTrans Mapping Section with questions or concerns.

DISTRICT	TOWN	ROUTE
2	ANDOVER	VT-100



<b>Road Widths</b>	Travellane: 24'
Roadway Lane Count	31
Base	2
Subbase	18" Gravel

<b>Curves</b>	5
---------------	---

<b>Grades</b>	+7.8
---------------	------

<b>Guardrails</b>	
-------------------	--

<b>Rumblestrips</b>	
---------------------	--

<b>Speed Zone</b>	
-------------------	--

<b>Curves: Head-on, FTC6</b>	
------------------------------	--

<b>Curves: Overturn, FTC7</b>	
-------------------------------	--

<b>Curves: Run-off Road, FTC8</b>	
-----------------------------------	--

<b>Curves: Fixed Object, FTC9</b>	
-----------------------------------	--


<b>Curves: Night Run-off Road, FTC10</b>	
--	--

<b>Interstate: Overturn, FTC11</b>	
------------------------------------	--

<b>Tangents: Head-on, FTC12</b>	
---------------------------------	--

<b>Tangents: Overturn, FTC13</b>	
----------------------------------	--

<b>Tangents: Run-off Road, FTC14</b>	
--------------------------------------	--



<b>AAADT</b>	2022: 1518
	2021: 1307
	2020: 1123
	2019: 1299
	2018: 1200

STRUCTURE DESCRIPTIONS	

<b>Historic Projects</b> Unknown, Retreatment, Resurface, Bituminous Mix, Skippy Mix, Bituminous Seal Bituminous Concrete, Cold Plane and Bituminous Concrete, Concrete, Surface Treated Gravel, Plant Mix, Reclaimed Base and Bituminous Concrete	<b>Functional Class</b> 1 - Interstate System, 2 - Other, 3 - Principal Arterial, 4 - Minor Arterial, 5 - Major Collector, 6 - Minor Collector	<b>Curves</b> Left (degrees), Right (degrees), Grades (percent) grade up, (percent) grade down	<b>Traffic Counters</b> Continuous (CTC), Weigh-In-Motion (WIM), Short-Term, Scheduled, Short-Term, Unscheduled	<b>Crash Locations</b> Fatal, Injury, Property Damage Only, Unknown Crash Type, High Crash Locations (HCL's)	<b>Mileage by Functional Class By Sheet</b> 013-2 4 - Minor Arterial 0.208	<b>Mileage by Town By Sheet</b> ANDOVER - V100-1401 0.208 of 0.208	<b>DISTRICT</b> 2	<b>TOWN</b> ANDOVER	<b>Date:</b> 02/15/24	<b>ROUTE</b> VT-100
					<b>Page Total Mileage:</b> 0.208 mi	<b>Page Total Mileage:</b> 0.208 mi	<b>1 of 1</b> TWN mileage: 0.0 to 0.208	ETE mileage: 66.68 to 66.888		

For More Information Contact - Vermont Agency of Transportation, Policy, Planning and Intermodal Development Division - Mapping Section, 219 North Main Street, Barre, VT 05641 Telephone: 802-828-2600.