
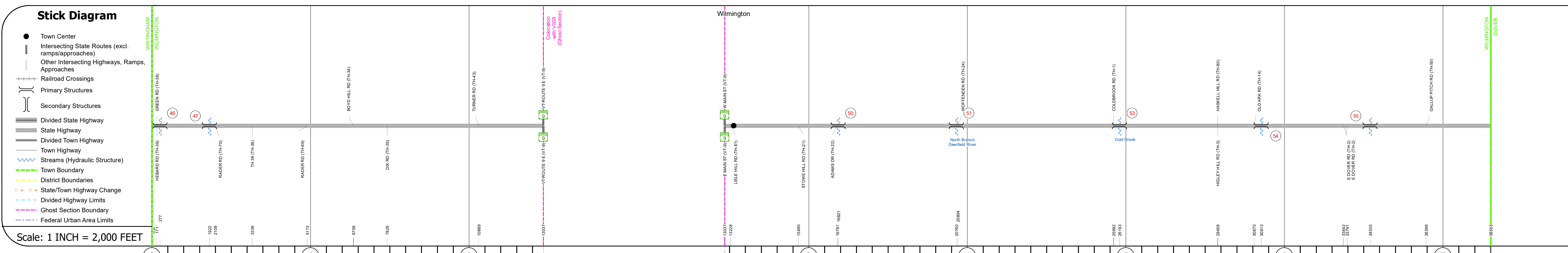
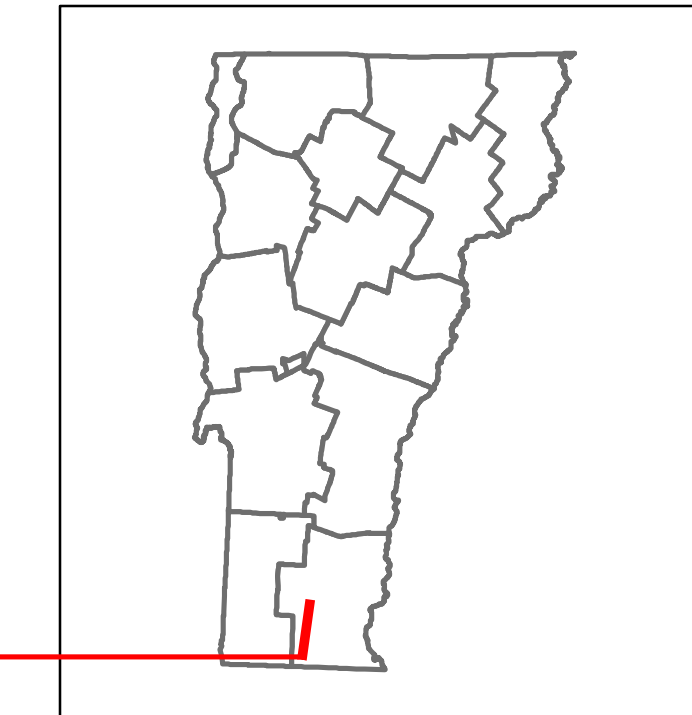


DISTRICT	TOWN	ROUTE
1	WILMINGTON	VT-100



Year	Station 0+00 to 1+00	Station 1+00 to 2+00	Station 2+00 to 3+00	Station 3+00 to 4+00	Station 4+00 to 5+00	Station 5+00 to 6+00	Station 6+00 to 7+00
2022		3115			5265		5025
2021		2854			5223		4970
2020		2519			5201		3080
2019		2974			6140		3636
2018	2800		3000		6100	4800	4800

## STRUCTURE DESCRIPTIONS

<p><b>Bridge 46:</b> Culvert - 1950 Structure No. 300013004613221 Length: 6' Under Clearance: 4.0' Weight Limit: 0 Facility Carried: VT100 Structure Type: ACCGMPP Features Intersected: BROOK Inspection Date: 11/2022 Maintenance: State</p>
<p><b>Bridge 47:</b> Culvert - 2014 Structure No. 300013004713221 Length: 18' Weight Limit: 0 Facility Carried: VT100 Structure Type: SEGMENTAL RC BOX Features Intersected: BROOK Inspection Date: 11/2022 Maintenance: State</p>
<p><b>Bridge 50:</b> Slab - 1939 Structure No. 300013005013221 Length: 20' Width: 30.0' Under Clearance: 10.0' Weight Limit: 0 Facility Carried: VT100 Structure Type: CONCRETE SLAB Features Intersected: BROOK Surface: Bituminous Inspection Date: 11/2022 Maintenance: State</p>
<p><b>Bridge 51:</b> Tee Beam - 1933 Structure No. 200013005113222 Length: 107' Height: 100.0' Width: 36.0' Weight Limit: 0 Facility Carried: VT 00100 ML Structure Type: 2 SP TBM WID W RLDPM Features Intersected: N. BR. DEERFIELD RIVER Surface: Bituminous Inspection Date: 6/2021 Maintenance/Ownership: State</p>
<p><b>Bridge 53:</b> Slab - 1967 Structure No. 200013005313222 Length: 23' Height: 100.0' Width: 56.0' Weight Limit: 0 Facility Carried: VT 00100 ML Structure Type: CONCRETE SLAB Features Intersected: COLD BROOK Surface: Bituminous Inspection Date: 6/2021 Maintenance/Ownership: State</p>
<p><b>Bridge 54:</b> Culvert - 1954 Structure No. 300013005413221 Length: 14' Under Clearance: 9.0' Weight Limit: 0 Facility Carried: VT100 Structure Type: RC BOX Features Intersected: BROOK Inspection Date: 11/2022 Maintenance: State</p>
<p><b>Bridge 55:</b> Culvert - 1938 Structure No. 300013005513221 Length: 14' Under Clearance: 9.0' Weight Limit: 0 Facility Carried: VT 100 Structure Type: RC BOX Features Intersected: BROOK Inspection Date: 11/2022 Maintenance: State</p>

<p><b>Historic Projects</b></p> <ul style="list-style-type: none"> <li>Unknown</li> <li>Retreatment</li> <li>Resurface</li> <li>Bituminous Mix</li> <li>Skinny Mix</li> <li>Bituminous Seal</li> </ul>	<p><b>Functional Class</b></p> <ul style="list-style-type: none"> <li>1 - Interstate System</li> <li>2 - Other Freeways and Expressways</li> <li>3 - Principal Arterial</li> <li>4 - Minor Arterial</li> <li>5 - Major Collector</li> <li>6 - Minor Collector</li> </ul>	<p><b>Curves</b></p> <ul style="list-style-type: none"> <li>Left (degrees)</li> <li>Right (degrees)</li> </ul>	<p><b>Grades</b></p> <ul style="list-style-type: none"> <li>Left (percent) grade up</li> <li>Right (percent) grade down</li> </ul>	<p><b>Traffic Counters</b></p> <ul style="list-style-type: none"> <li>Continuous (CTC)</li> <li>Weigh-In-Motion (WIM)</li> <li>Short-Term, Scheduled</li> <li>Short-Term, Unscheduled</li> </ul>	<p><b>Crash Locations</b></p> <ul style="list-style-type: none"> <li>Fatal</li> <li>Injury</li> <li>Property Damage Only</li> <li>Unknown Crash Type</li> </ul>	<p><b>Mileage by Functional Class By Sheet</b></p> <p>013-1 4 - Minor Arterial 7.302</p>	<p><b>Mileage by Town By Sheet</b></p> <p>WILMINGTON - V100-1322 Ghost Section - (VT-9, MM 4.158 to 3.015) 7.302 of 7.302</p>	<p><b>DISTRICT</b></p> <p>1</p>	<p><b>TOWN</b></p> <p>WILMINGTON</p>	<p><b>Date: 02/15/24</b></p>	<p><b>ROUTE</b></p> <p>VT-100</p>	<p><b>ETE mileage: 24.52 to 31.822</b></p>
--	--	--	--	--	---	--	---	---------------------------------	--------------------------------------	------------------------------	-----------------------------------	--