

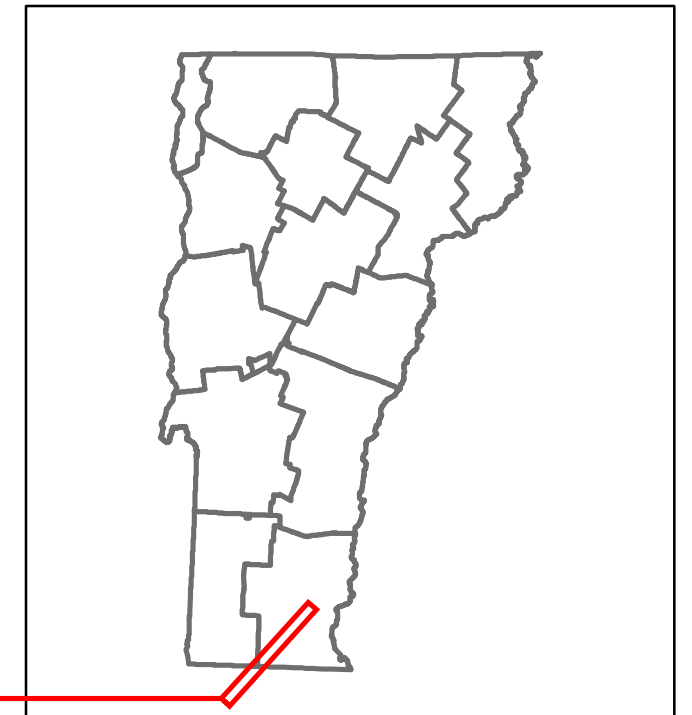


Route Log and Progress Chart

DRAFT

Please Note: Errors and Omissions May Exist.
Contact the VTrans Mapping Section with questions or concerns.

DISTRICT	TOWN	ROUTE
1	WHITINGHAM	VT-100



Base Map

1 in = 1.4 miles



Stick Diagram

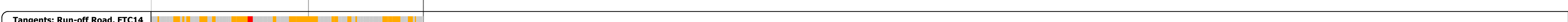














- Town Center
- Intersecting State Routes (excl. ramps/approaches)
- Other Intersecting Highways, Ramps, Approaches
- Railroad Crossings
- Primary Structures
- Secondary Structures
- Divided State Highway
- State Highway
- Divided Town Highway
- Town Highway
- Streams (Hydraulic Structure)
- Town Boundary
- District Boundaries
- State/Town Highway Change
- Divided Highway Limits
- Ghost Section Boundary
- Federal Urban Area Limits

Scale: 1 INCH = 2,000 FEET



STRUCTURE DESCRIPTIONS

--



Risk

- Primary Risk (Black)
- High Risk (Red)
- Medium Risk (Orange)
- Low Risk (Yellow)
- Minimal Risk (Green)
- Not a Focus Facility (Grey)

AADT

2022	1888	2446
2021	1760	1760
2020	1553	1553
2019	1834	1834
2018	1800	2800

<p>Historic Projects</p> <ul style="list-style-type: none"> Unknown Retreatment Resurface Bituminous Mix Skinny Mix Bituminous Seal 	<p>Functional Class</p> <ul style="list-style-type: none"> 1 - Interstate System 2 - Other 3 - Principal Arterial 4 - Minor Arterial 5 - Major Collector 6 - Minor Collector 	<p>Crash Locations</p> <ul style="list-style-type: none"> Fatal Injury Property Damage Only Unknown Crash Type 	<p>Mileage by Functional Class By Sheet</p> <p>013-1 4 - Minor Arterial 1.730</p>	<p>Mileage by Town By Sheet</p> <p>WHITINGHAM - v100-1321 1.73 of 10.73</p>	DISTRICT	TOWN	Date: 02/15/24	ROUTE
					1	WHITINGHAM	2 of 2 TWN mileage: 9.0 to 10.73	VT-100 ETE mileage: 22.79 to 24.52