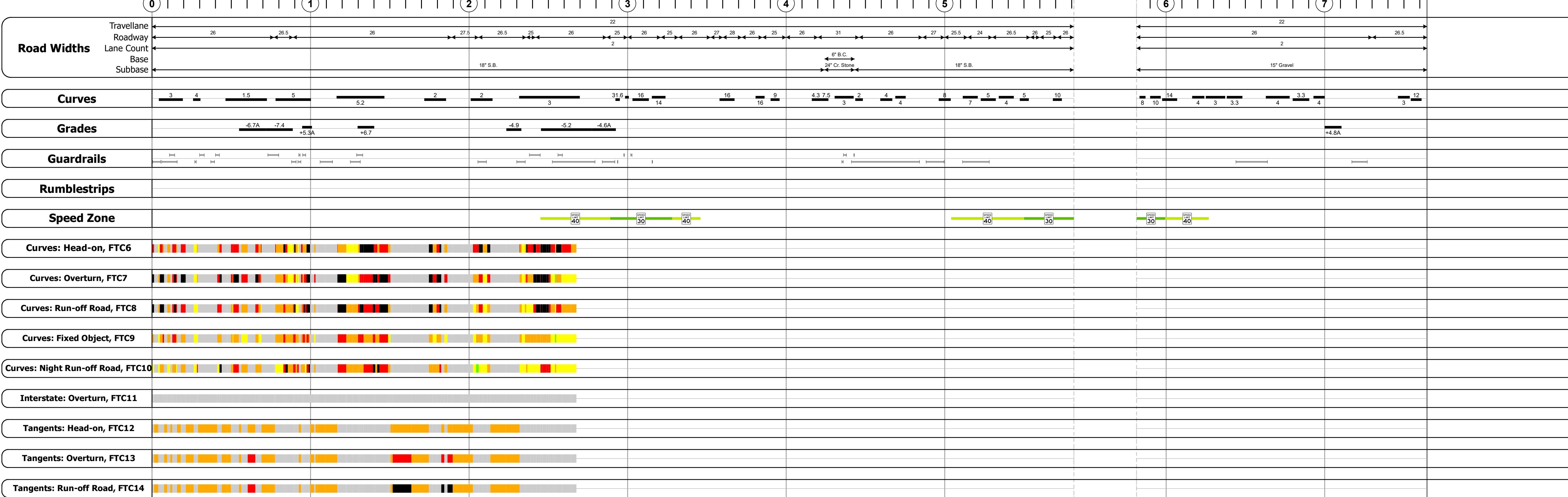
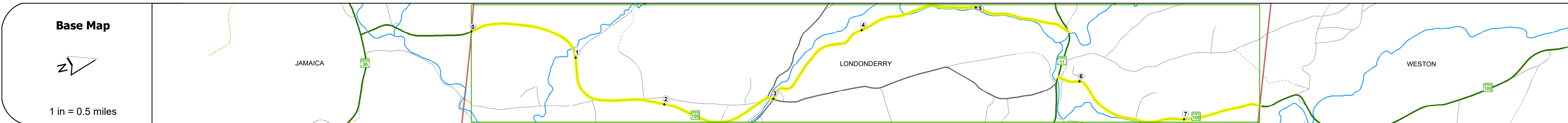
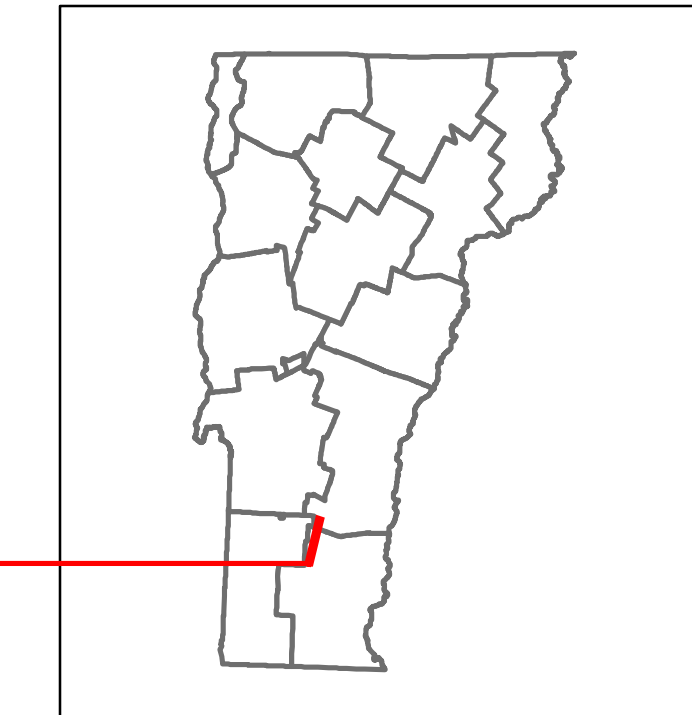


DISTRICT	TOWN	ROUTE
2	LONDONDERRY	VT-100



Risk	Primary Risk	High Risk	Medium Risk	Low Risk	Minimal Risk	Not a Focus Facility
█	█	█	█	█	█	█

Year	2022	2021	2020	2019	2018
2425	2759	2434	2874	2700	2900
1909	1894	1672	1974	2000	2968
2968	2017	1780	2101	3600	

STRUCTURE DESCRIPTIONS

Bridge 86:
Culvert - 1956
Structure No. 300013008613101
Length: 6'
Under Clearance: 6.0'
Weight Limit: 0
Facility Carried: VT100
Structure Type: ACCGMPP
Features Intersected: CATTLE PASS
Inspection Date: 12/2022
Maintenance: State

Bridge 87:
Stringer/multi-beam or girder - 1956
Structure No. 200013008713102
Length: 69'
Height: 100.0'
Width: 33.0'
Weight Limit: 0
Facility Carried: VT 00100 ML
Structure Type: ROLLED BEAM
Features Intersected: COOK BROOK
Surface: Bituminous
Inspection Date: 6/2021
Maintenance/Ownership: State

Bridge 90:
Stringer/multi-beam or girder - 1936
Structure No. 200013009013102
Length: 171'
Height: 100.0'
Width: 30.0'
Weight Limit: 0
Facility Carried: VT 00100 ML
Structure Type: 2 SPAN ROLLED BEAM
Features Intersected: WEST RIVER
Surface: Bituminous
Inspection Date: 6/2021
Maintenance/Ownership: State

Bridge 91:
Stringer/multi-beam or girder - 2000
Structure No. 200013009113102
Length: 234'
Height: 100.0'
Width: 34.0'
Weight Limit: 0
Facility Carried: VT 00100 ML
Structure Type: 2 SP CONT WLD PL GIR
Features Intersected: WEST RIVER
Surface: Bituminous
Inspection Date: 6/2021
Maintenance/Ownership: State

Historic Projects <ul style="list-style-type: none"> Unknown Retreatment Resurface Bituminous Mix Skinny Mix Bituminous Seal 	Functional Class <ul style="list-style-type: none"> 1 - Interstate System 2 - Other 3 - Principal Arterial 4 - Minor Arterial 5 - Major Collector 6 - Minor Collector 	Curves <ul style="list-style-type: none"> Left Right 	Grades <ul style="list-style-type: none"> grade up grade down 	Traffic Counters <ul style="list-style-type: none"> Continuous (CTC) Weigh-In-Motion (WIM) Short-Term, Scheduled Short-Term, Unscheduled 	Crash Locations <ul style="list-style-type: none"> Fatal Injury Property Damage Only Unknown Crash Type 	Mileage by Functional Class By Sheet 013-2 4 - Minor Arterial 7.646	Mileage by Town By Sheet LONDONDERRY - V100-1310 Ghost Section - (VT-11, MM 1.922 to 2.318) 7.646 of 7.646	DISTRICT 2	TOWN LONDONDERRY	Date: 02/15/24	ROUTE VT-100 ETE mileage: 50.635 to 58.281
Speed Zones 25 30 35 40 45 50 55 60 65						Page Total Mileage: 7.646 mi		Page Total Mileage: 7.646 mi		1 of 1 TWN mileage: 0.0 to 7.646	