

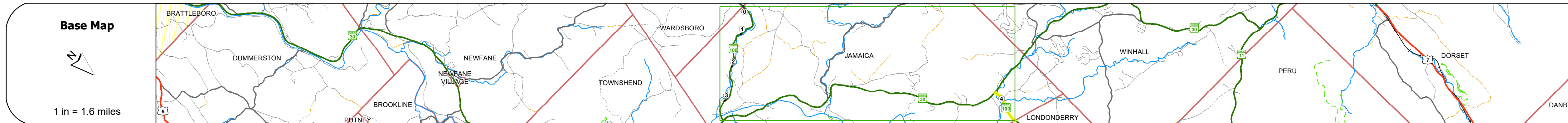
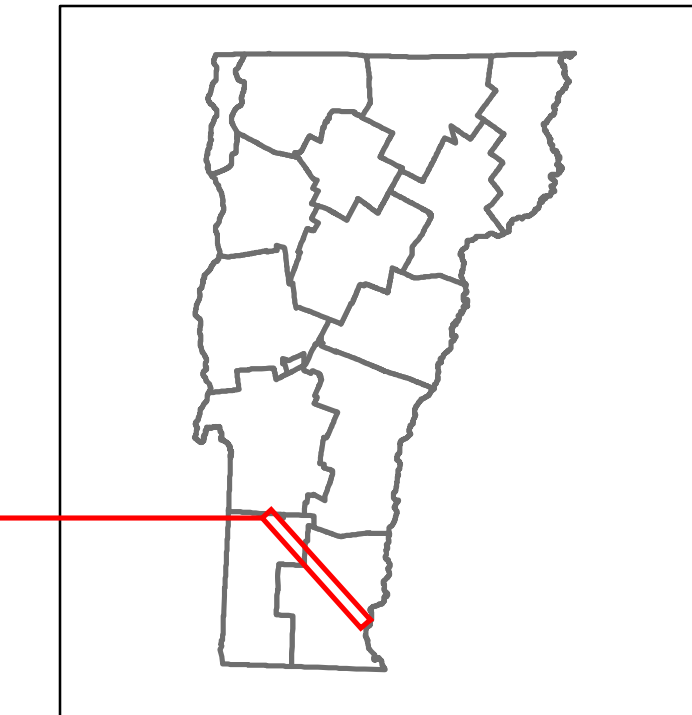


Route Log and Progress Chart

DRAFT

Please Note: Errors and Omissions May Exist.
Contact the VTrans Mapping Section with questions or concerns.


DISTRICT	TOWN	ROUTE
2	JAMAICA	VT-100



Stick Diagram

- Town Center
- Intersecting State Routes (excl. ramps/approaches)
- Other Intersecting Highways, Ramps, Approaches
- Railroad Crossings
- Primary Structures
- Secondary Structures
- Divided State Highway
- State Highway
- Divided Town Highway
- Town Highway
- Streams (Hydraulic Structure)
- Town Boundary
- District Boundaries
- State/Town Highway Change
- Divided Highway Limits
- Ghost Section Boundary
- Federal Urban Area Limits

Scale: 1 INCH = 2,000 FEET



STRUCTURE DESCRIPTIONS

Bridge 81:
Stringer/multi-beam or girder - 1936
Structure No: 200013008113092
Length: 84'
Height: 100.0'
Width: 28.0'
Weight Limit: 0
Facility Carried: VT 00100 ML
Structure Type: ROLLED BEAM
Features Intersected: WINHALL RIVER
Surface: Bituminous
Inspection Date: 6/2021
Maintenance/Ownership: State

Bridge 82:
Culvert - 2015
Structure No: 300013008213091
Length: 10'
Under Clearance: 5.0'
Weight Limit: 0
Facility Carried: VT100
Structure Type: SEGMENTAL RC BOX
Features Intersected: MILL BROOK
Inspection Date: 12/2022
Maintenance: State

Bridge 83:
Stringer/multi-beam or girder - 1956
Structure No: 200013008313092
Length: 69'
Height: 100.0'
Width: 33.0'
Weight Limit: 0
Facility Carried: VT 00100 ML
Structure Type: ROLLED BEAM
Features Intersected: MILL BROOK
Surface: Bituminous
Inspection Date: 6/2021
Maintenance/Ownership: State

Road Widths	Travellane Roadway Lane Count Base Subbase	26, 26.5, 27, 26, 26.5 2 18'
Curves		2, 8, 4, 4
Grades		+8.2
Guardrails		11.4
Rumblestrips		
Speed Zone		
Curves: Head-on, FTC6		
Curves: Overturn, FTC7		
Curves: Run-off Road, FTC8		
Curves: Fixed Object, FTC9		
Curves: Night Run-off Road, FTC10		
Interstate: Overturn, FTC11		
Tangents: Head-on, FTC12		
Tangents: Overturn, FTC13		
Tangents: Run-off Road, FTC14		

Risk

- Primary Risk
- High Risk
- Medium Risk
- Low Risk
- Minimal Risk
- Not a Focus Facility

AAADT	2022	1840
	2021	2759
	2020	2434
	2019	2874
	2018	2700

<p>Historic Projects</p> <ul style="list-style-type: none"> Unknown Retreatment Resurface Bituminous Mix Skinny Mix Bituminous Seal 	<p>Functional Class</p> <ul style="list-style-type: none"> 1 - Interstate 2 - Other 3 - Principal Arterial 4 - Minor Arterial 5 - Major Collector 6 - Minor Collector 	<p>Curves</p> <ul style="list-style-type: none"> Left Right <p>Grades</p> <ul style="list-style-type: none"> Left Right 	<p>Traffic Counters</p> <ul style="list-style-type: none"> Continuous (CTC) Weight-In-Motion (WIM) Short-Term, Scheduled Short-Term, Unscheduled 	<p>Crash Locations</p> <ul style="list-style-type: none"> Fatal Injury Property Damage Only Unknown Crash Type <p>High Crash Locations (HCL's)</p> <ul style="list-style-type: none"> 1 - 100 (1 - 10) 101 - 200 (11 - 20) 201 - 300 (21 - 30) 301 - 400 (31 - 40) 401 - 800 (41 - 113) 	<p>Mileage by Functional Class By Sheet</p> <p>013-2 4 - Minor Arterial 3.692</p>	<p>Mileage by Town By Sheet</p> <p>JAMAICA - v100-1309 Ghost Section - (VT-30, MM 0.679 to 8.815) 0.963 of 4.556</p>	<p>DISTRICT</p> <p>2</p>	<p>TOWN</p> <p>JAMAICA</p>	<p>Date: 02/15/24</p>	<p>ROUTE</p> <p>VT-100</p> <p>ETE mileage: 49.672 to 50.635</p>
<p>Page Total Mileage: 0.963 mi</p>						<p>Page Total Mileage: 0.963 mi</p>				

For More Information Contact - Vermont Agency of Transportation, Policy, Planning and Intermodal Development Division - Mapping Section, 219 North Main Street, Barre, VT 05641 Telephone: 802-828-2600.