






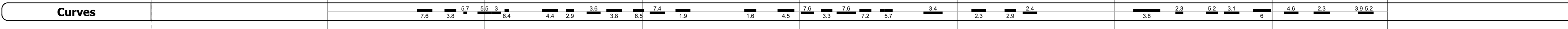
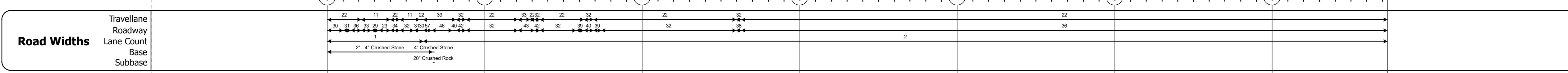
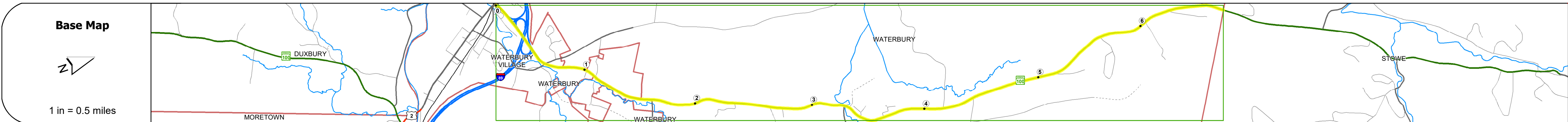
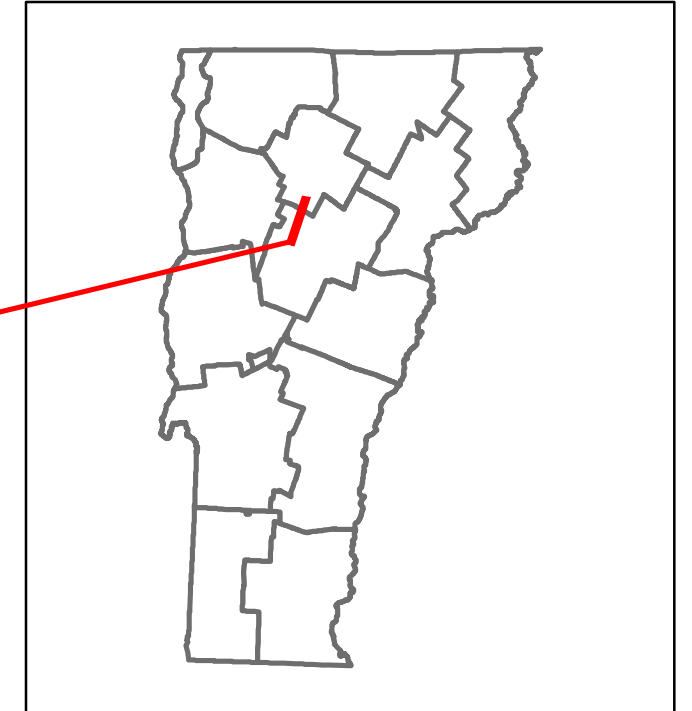


# Route Log and Progress Chart

**DRAFT**

Please Note: Errors and Omissions May Exist.  
Contact the VTrans Mapping Section with questions or concerns.

DISTRICT	TOWN	ROUTE
6	WATERBURY	VT-100



Year	0-1	1-2	2-3	3-4	4-5	5-6	6-7	7-8	8-9	9-10	10-11	11-12	12-13	13-14	14-15	15-16	16-17	17-18	18-19	19-20	20-21	21-22	
2022	5070	7205	7960	8310	9944	15059	13232	12684															
2021	5030	7148	5583	8253	15087	14939	12956	11662															
2020	5160	7591	6098	9237	13312	13185	11435	10293															
2019	6092	8062	7200	10905	15717	15567	13501	12152															
2018	12200	12300	13400	15200	4500	15600	13500	12100															

## STRUCTURE DESCRIPTIONS

- Bridge 195:** Culvert - 1960, Structure No. 300029019512181, Length: 6', Under Clearance: 6.0', Weight Limit: 0, Facility Carried: VT 100, Structure Type: SEGMENTAL RC PIPE, Features Intersected: DRAINAGE FOR REC. FIELD, Inspection Date: 12/2022, Maintenance: State
- Bridge 197:** Stringer/multi-beam or girder - 1960, Structure No. 200013019712182, Length: 244', Height: 100.0', Width: 42.0', Under Clearance: 16.0', Weight Limit: 0, Facility Carried: VT 00100 ML, Structure Type: 4 SP CONT ROLLED BM, Features Intersected: 1 89 UNDER VT 100, Surface: Bituminous, Inspection Date: 5/2022, Maintenance/Ownership: State
- Bridge 199:** Culvert - 1932, Structure No. 300029019912181, Length: 8', Under Clearance: 2.0', Weight Limit: 0, Facility Carried: VT 100, Structure Type: RC BOX, Features Intersected: BROOK, Inspection Date: 12/2022, Maintenance: State
- Bridge 201:** Culvert - 1932, Structure No. 300029020112181, Length: 10', Under Clearance: 8.0', Weight Limit: 0, Facility Carried: VT 100, Structure Type: RC BOX, Features Intersected: BRYANT BROOK, Inspection Date: 11/2022, Maintenance: State
- Bridge 202:** Culvert - 1932, Structure No. 300029020212181, Length: 6', Under Clearance: 6.0', Weight Limit: 0, Facility Carried: VT 100, Structure Type: ACCGMP, Features Intersected: CATTLE PASS, Inspection Date: 11/2022, Maintenance: State

<b>Historic Projects</b> Unknown, Retreatment, Resurface, Bituminous Mix, Skiny Mix, Bituminous Seal Bituminous Concrete, Cold Plane and Bituminous Concrete, Concrete, Gravel, Plant Mix, Reclaimed Base and Bituminous Concrete, Surface Treated Gravel	<b>Functional Class</b> 1 - Interstate System, 2 - Other Freeways and Expressways, 3 - Principal Arterial, 4 - Minor Arterial, 5 - Major Collector, 6 - Minor Collector	<b>Curves</b> Left (degrees), Right (degrees) <b>Grades</b> (degrees) grade up, (degrees) grade down <b>Road Widths</b> (ft)	<b>Traffic Counters</b> Continuous (CTC), Weigh-In-Motion (WIM), Short-Term, Scheduled, Short-Term, Unscheduled <b>Crash Locations</b> Fatal, Injury, Property Damage Only, Unknown Crash Type <b>High Crash Locations (HCL's)</b> Sections (& Intersections) HCL No. 1-100 (1-10), 101-200 (11-20), 201-300 (21-30), 301-400 (31-40), 401-800 (41-113)	<b>Mileage by Functional Class By Sheet</b> 029-1 4 - Minor Arterial, 013-4 4 - Minor Arterial 6.365, 0.367 <b>Mileage by Town By Sheet</b> WATERBURY - V100-1218, Ghost Section - (US-2, MM 4.931 to 4.899) 6.732 of 6.732 <b>Page Total Mileage: 6.732 mi</b>	<b>DISTRICT</b> 6 <b>TOWN</b> WATERBURY <b>Date:</b> 02/15/24 <b>ROUTE</b> VT-100 ETE mileage: 141.946 to 148.678 <b>1 of 1</b> TWN mileage: 0.0 to 6.732 <b>Page Total Mileage: 6.732 mi</b>
---	--	---	---	--	---