

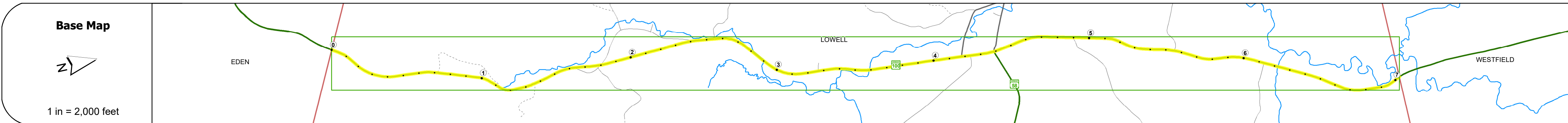
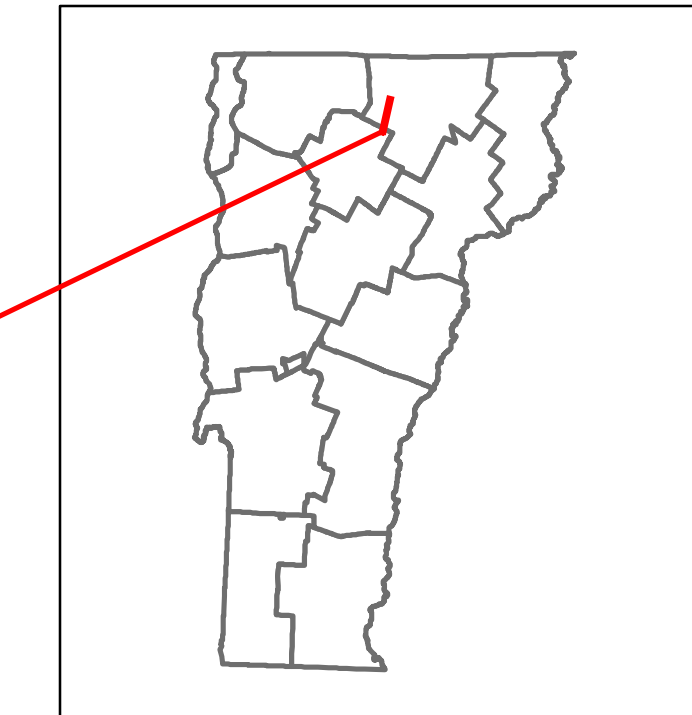


DISTRICT	TOWN	ROUTE
9	LOWELL	VT-100



Year	2018	2019	2020	2021	2022
ADT	2400	2560	2168	2456	2476
					1994
					1621
					1431
					1689
					1700

### STRUCTURE DESCRIPTIONS

**Bridge 229:**  
Culvert - 1949  
Structure No. 300029022910131  
Length: 12'  
Under Clearance: 8.0'  
Weight Limit: 0  
Facility Carried: VT 100  
Structure Type: RC BOX  
Features Intersected: BROOK  
Inspection Date: 11/2022  
Maintenance: State

**Bridge 230:**  
Culvert - 1932  
Structure No. 300029023010131  
Length: 12'  
Width: 35.0'  
Under Clearance: 5.0'  
Weight Limit: 0  
Facility Carried: VT 100  
Structure Type: RC BOX WIDE W/SLAB  
Features Intersected: BROOK  
Surface: Bituminous  
Inspection Date: 11/2022  
Maintenance: State

**Bridge 234:**  
Tee Beam - 1929  
Structure No. 200029023410132  
Length: 43'  
Height: 100.0'  
Width: 31.0'  
Weight Limit: 0  
Facility Carried: VT 00100 ML  
Structure Type: CONCRETE T-BEAM  
Features Intersected: EAST BRANCH MISSISQUOI  
Surface: Bituminous  
Inspection Date: 4/2023  
Maintenance/Ownership: State

**Bridge 236:**  
Tee Beam - 1929  
Structure No. 200029023610132  
Length: 34'  
Height: 100.0'  
Width: 32.0'  
Weight Limit: 0  
Facility Carried: VT 00100 ML  
Structure Type: CONCRETE T-BEAM  
Features Intersected: EAST BRANCH  
Surface: Bituminous  
Inspection Date: 6/2021  
Maintenance/Ownership: State

**Bridge 237:**  
Culvert - 1948  
Structure No. 300029023710131  
Length: 25'  
Under Clearance: 6.0'  
Weight Limit: 0  
Facility Carried: VT 100  
Structure Type: TRIPLE ACCGMP  
Features Intersected: BROOK  
Inspection Date: 11/2022  
Maintenance: State

**Bridge 238:**  
Culvert - 1941  
Structure No. 300029023810131  
Length: 10'  
Under Clearance: 5.0'  
Weight Limit: 0  
Facility Carried: VT 100  
Structure Type: RC BOX  
Features Intersected: BROOK  
Inspection Date: 11/2022  
Maintenance: State

**Bridge 239:**  
Stringer/multi-beam or girder - 1941  
Structure No. 200029023910132  
Length: 49'  
Height: 100.0'  
Width: 32.0'  
Weight Limit: 0  
Facility Carried: VT 00100 ML  
Structure Type: ROLLED BEAM  
Features Intersected: LECLAIR BROOK  
Surface: Bituminous  
Inspection Date: 6/2021  
Maintenance/Ownership: State

<b>Historic Projects</b> <ul style="list-style-type: none"> <li>Unknown</li> <li>Retreatment</li> <li>Resurface</li> <li>Bituminous Mix</li> <li>Skinny Mix</li> <li>Bituminous Seal</li> </ul>	<b>Functional Class</b> <ul style="list-style-type: none"> <li>1 - Interstate System</li> <li>2 - Other Freeways and Expressways</li> <li>3 - Principal Arterial</li> <li>4 - Minor Arterial</li> <li>5 - Major Collector</li> <li>6 - Minor Collector</li> </ul>	<b>Curves</b> <ul style="list-style-type: none"> <li>Left (degrees)</li> <li>Right (degrees)</li> </ul>	<b>Grades</b> <ul style="list-style-type: none"> <li>Left (percent) grade up</li> <li>Right (percent) grade down</li> </ul>	<b>Traffic Counters</b> <ul style="list-style-type: none"> <li>Continuous (CTC)</li> <li>Weigh-In-Motion (WIM)</li> <li>Short-Term, Scheduled</li> <li>Short-Term, Unscheduled</li> </ul>	<b>Crash Locations</b> <ul style="list-style-type: none"> <li>Fatal</li> <li>Injury</li> <li>Property Damage Only</li> <li>Unknown Crash Type</li> </ul>	<b>Mileage by Functional Class By Sheet</b> 029-2 4 - Minor Arterial 7.031	<b>Mileage by Town By Sheet</b> LOWELL - V100-1013 7.031 of 7.031	<b>DISTRICT</b> 9	<b>TOWN</b> LOWELL	<b>Date:</b> 02/15/24	<b>ROUTE</b> VT-100
<b>Speed Zones</b> 25 30 35 40 45 50 55 60 65						<b>High Crash Locations (HCL's)</b> HCL No. 201 - 300 (21 - 30) 1 - 100 (1 - 10) 301 - 400 (31 - 40) 101 - 200 (11 - 20) 401 - 800 (41 - 113)	<b>Page Total Mileage:</b> 7.031 mi	<b>Page Total Mileage:</b> 7.031 mi	<b>1 of 1</b> TWN mileage: 0.0 to 7.031	<b>ETE mileage:</b> 176.315 to 183.346	