
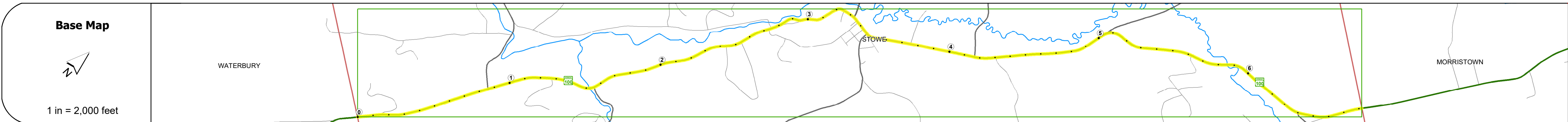
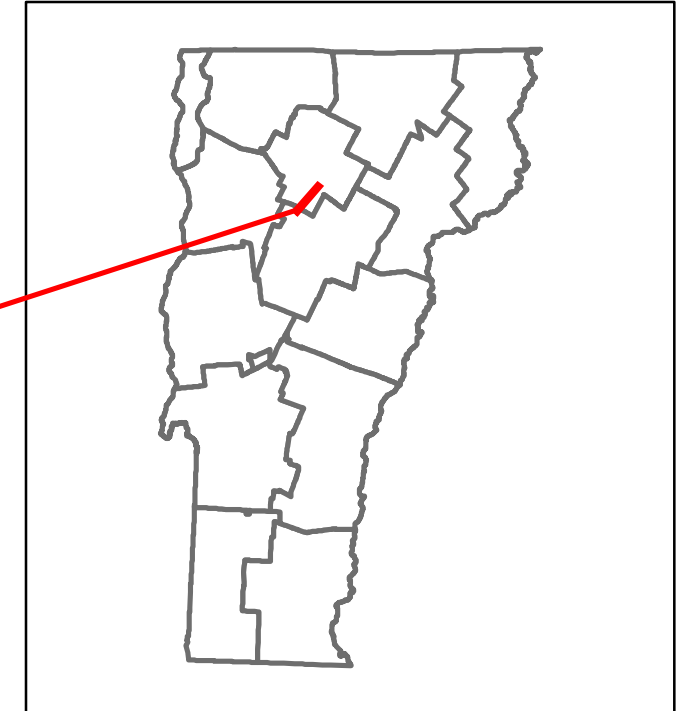


DISTRICT	TOWN	ROUTE
6	STOWE	VT-100



Risk	Primary Risk	High Risk	Medium Risk	Low Risk	Minimal Risk	Not a Focus Facility
█	█	█	█	█	█	█

Year	Station 0+00	Station 1+00	Station 2+00	Station 3+00	Station 4+00	Station 5+00	Station 6+00
2022		9980			9676		8886
2021		9901			9599		10132
2020		8739			8472		8943
2019		10318			10002		10559
2018	12100	10300	10400	10600	9600	11000	9700

STRUCTURE DESCRIPTIONS

Bridge 206:
Culvert - 1982
Structure No. 300029020608081
Length: 6'
Under Clearance: 6.0'
Weight Limit: 0
Facility Carried: VT100
Structure Type: ACCGMPP
Features Intersected: BROOK
Inspection Date: 11/2022
Maintenance: State

Bridge 208:
Tee Beam - 2014
Structure No. 200029020808082
Length: 76'
Height: 100.0'
Width: 32.0'
Weight Limit: 0
Facility Carried: VT 00100 ML
Structure Type: PRESTRESS NEXT BEAM
Features Intersected: GOLD BROOK
Inspection Date: 8/2021
Maintenance/Ownership: State

Bridge 209A:
Culvert - 2001
Structure No. 300290209A08081
Length: 6'
Under Clearance: 6.0'
Weight Limit: 0
Facility Carried: VT100
Structure Type: SEGMENTAL RC BOX
Features Intersected: BROOK
Inspection Date: 11/2022
Maintenance: Town

Bridge 210:
Stinger/multi-beam or girder - 1934
Structure No. 200029021008082
Length: 54'
Height: 100.0'
Width: 39.0'
Weight Limit: 0
Facility Carried: VT 00100 ML
Structure Type: ROLLED BEAM
Features Intersected: MOSS GLEN BROOK
Surface: Bituminous
Inspection Date: 8/2021
Maintenance/Ownership: State

Historic Projects <ul style="list-style-type: none"> Unknown Retreatment Resurface Bituminous Mix Skinny Mix Bituminous Seal 	Functional Class <ul style="list-style-type: none"> 1 - Interstate System 2 - Other Freeways and Expressways 3 - Principal Arterial 4 - Minor Arterial 5 - Major Collector 6 - Minor Collector 	Curves <ul style="list-style-type: none"> Left (dogleg) Right 	Grades <ul style="list-style-type: none"> Special grade up Special grade down 	Traffic Counters <ul style="list-style-type: none"> Continuous (CTC) Weight-In-Motion (WIM) Short-Term, Scheduled Short-Term, Unscheduled 	Crash Locations <ul style="list-style-type: none"> Fatal Injury Property Damage Only Unknown Crash Type 	Mileage by Functional Class By Sheet 029-1 4 - Minor Arterial 6.819	Mileage by Town By Sheet STOWE - v100-0808 6.819 of 6.819	DISTRICT 6	TOWN STOWE	Date: 02/15/24	ROUTE VT-100 ETE mileage: 148.678 to 155.497
Speed Zones 25 30 35 40 45 50 55 60 65						High Crash Locations (HCL's) Sections (& Intersections) 1 - 100 (1 - 10) 201 - 300 (21 - 30) 301 - 400 (31 - 40) 401 - 800 (41 - 113)	Page Total Mileage: 6.819 mi	Page Total Mileage: 6.819 mi	1 of 1 TWN mileage: 0.0 to 6.819		