

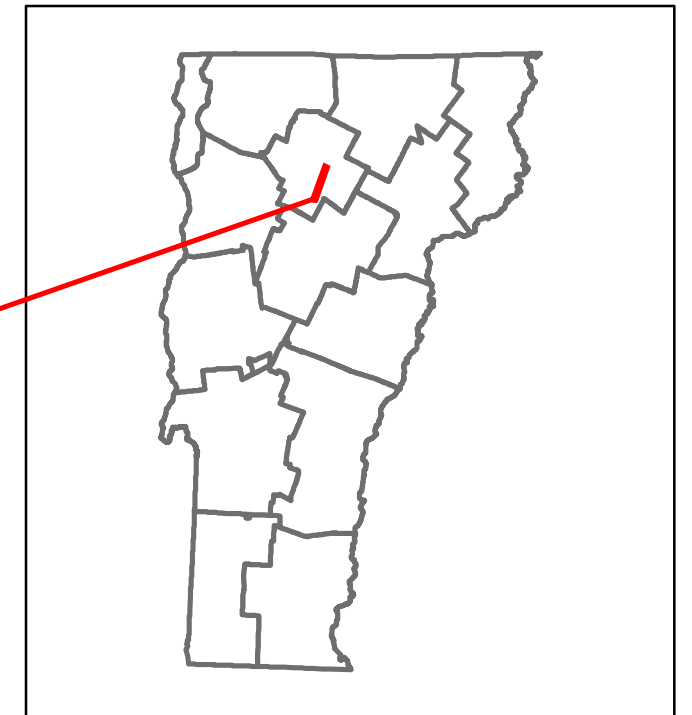


Route Log and Progress Chart

DRAFT


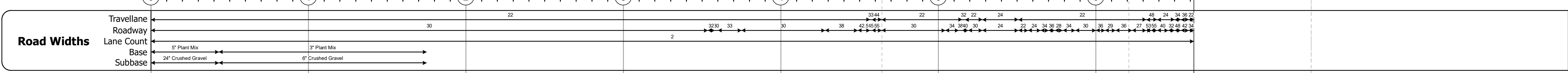
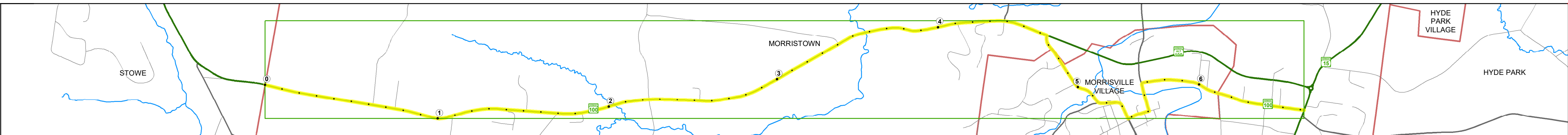
Please Note: Errors and Omissions May Exist.
Contact the VTrans Mapping Section with questions or concerns.

DISTRICT	TOWN	ROUTE
6	MORRISTOWN	VT-100



Base Map

1 in = 2,000 feet



AADT

2022	7103	5714	6195	6997	5951
2021	10132	6389	5412	6941	7078
2020	8943	5637	4303	6724	6247
2019	10559	6655	5080	7939	7376
2018	9300	10300	5600	5100	7200

STRUCTURE DESCRIPTIONS

<p>Bridge 211: Culvert - 1934 Structure No. 300029021108071 Length: 9' Under Clearance: 7.0' Weight Limit: 0 Facility Carried: VT 100 Structure Type: RC BOX Features Intersected: RYDER BROOK Inspection Date: 11/2022 Maintenance: State</p>
<p>Bridge 212: Culvert - 1934 Structure No. 300029021208071 Length: 9' Under Clearance: 7.0' Weight Limit: 0 Facility Carried: VT 100 Structure Type: RC BOX Features Intersected: RYDER BROOK Inspection Date: 11/2022 Maintenance: State</p>
<p>Bridge 213: Stringer/multi-beam or girder - 2002 Structure No. 200029021308072 Length: 148' Height: 100.0' Width: 33.0' Weight Limit: 0 Facility Carried: VT 00100 ML Structure Type: WELDED PLATE GIRDER Features Intersected: RYDER BROOK Inspection Date: 8/2021 Maintenance/Ownership: State</p>
<p>Bridge 214A: Culvert - 2013 Structure No. 300290214A08071 Length: 12' Under Clearance: 10.0' Weight Limit: 0 Facility Carried: ALT VT 100 Structure Type: SEGMENTAL RC BOX Features Intersected: PEDESTRIAN PATH Inspection Date: 11/2022 Maintenance: State</p>
<p>Bridge 214: Culvert - 1934 Structure No. 300029021408071 Length: 15' Under Clearance: 15.0' Weight Limit: 0 Facility Carried: VT 100 Structure Type: RC BOX Features Intersected: RYDER BROOK Inspection Date: 10/2022 Maintenance: State</p>
<p>Bridge 215: Truss - thru - 2009 Structure No. 200029021508072 Length: 128' Height: 100.0' Width: 24.0' Weight Limit: 0 Facility Carried: VT 00100 ML Structure Type: WELDED PONY TRUSS Surface: Bituminous Features Intersected: LAMOILLE RIVER Inspection Date: 8/2021 Maintenance/Ownership: Town</p>

<p>Historic Projects</p> <ul style="list-style-type: none"> Unknown Retreatment Resurface Bituminous Mix Skinny Mix Bituminous Seal 	<p>Functional Class</p> <ul style="list-style-type: none"> 1 - Interstate 2 - Other 3 - Principal Arterial 4 - Minor Arterial 5 - Major Collector 6 - Minor Collector 	<p>Curves</p> <ul style="list-style-type: none"> Left (degrees) Right (degrees) 	<p>Grades</p> <ul style="list-style-type: none"> Left (percent) grade up Right (percent) grade down 	<p>Traffic Counters</p> <ul style="list-style-type: none"> Continuous (CTC) Weigh-In-Motion (WIM) Short-Term, Scheduled Short-Term, Unscheduled 	<p>Crash Locations</p> <ul style="list-style-type: none"> Fatal Injury Property Damage Only Unknown Crash Type 	<p>Mileage by Functional Class By Sheet</p> <p>029-1 4 - Minor Arterial 6.622</p>	<p>Mileage by Town By Sheet</p> <p>MORRISTOWN - V100-0807 6.622 of 6.622 Ghost Section - (VT-15, MM 0.745 to 0.000)</p>	<p>DISTRICT</p> <p>6</p>	<p>TOWN</p> <p>MORRISTOWN</p>	<p>Date: 02/15/24</p>	<p>ROUTE</p> <p>VT-100</p> <p>ETE mileage: 155.497 to 162.119</p>
--	--	--	--	--	---	--	--	---------------------------------	--------------------------------------	------------------------------	--