


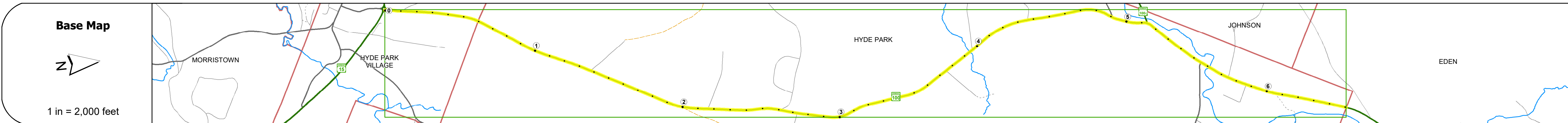
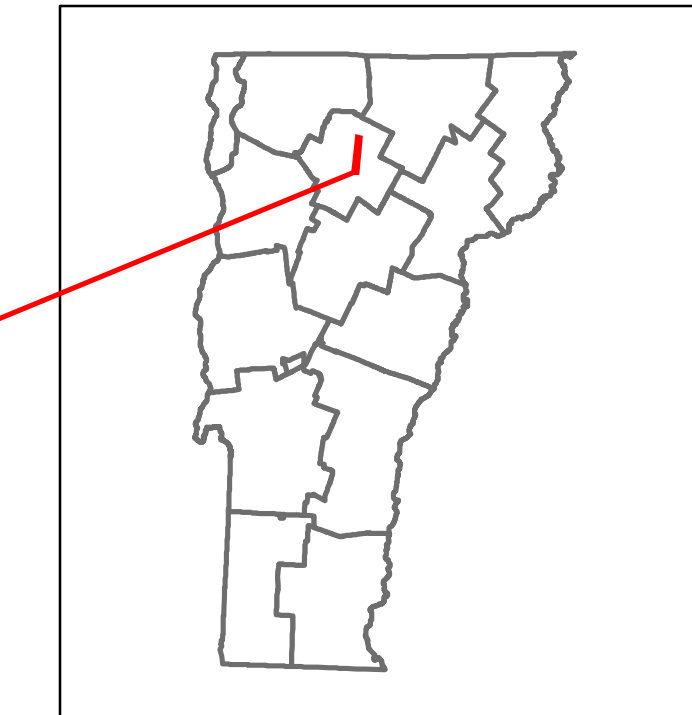


Route Log and Progress Chart

DRAFT

Please Note: Errors and Omissions May Exist.
Contact the VTrans Mapping Section with questions or concerns.

DISTRICT	TOWN	ROUTE
8	HYDE PARK	VT-100



STRUCTURE DESCRIPTIONS

Bridge 216:
Culvert - 1941
Structure No. 300029021608051
Length: 12'
Under Clearance: 10.0'
Weight Limit: 0
Facility Carried: VT 100
Structure Type: RC BOX
Features Intersected: BROOK
Inspection Date: 10/2022
Maintenance: State

Bridge 217:
Stringer/multi-beam or girder - 1986
Structure No. 200029021708052
Length: 72'
Height: 100.0'
Width: 37.0'
Weight Limit: 0
Facility Carried: VT 00100 ML
Structure Type: ROLLED BEAM
Features Intersected: GHON RIVER
Surface: Bituminous
Inspection Date: 9/2021
Maintenance/Ownership: State

Road Widths	Travellane Roadway Lane Count Base Subbase	35 28 30 31 32 31 30 31 32 31 30 31 32 34 29 33 29 30 35 32 31
Curves		3 3 4 4 8 5 4 13.5 2 2 4
Grades		+3.7A +5.2A -5.6 -4.6A
Guardrails		
Rumblestrips		
Speed Zone		35 35
Curves: Head-on, FTC6		
Curves: Overturn, FTC7		
Curves: Run-off Road, FTC8		
Curves: Fixed Object, FTC9		
Curves: Night Run-off Road, FTC10		
Interstate: Overturn, FTC11		
Tangents: Head-on, FTC12		
Tangents: Overturn, FTC13		
Tangents: Run-off Road, FTC14		

Risk

- Primary Risk
- High Risk
- Medium Risk
- Low Risk
- Minimal Risk
- Not a Focus Facility

ADT	2022	4911	3524	5132
	2021	6144	3496	5586
	2020	5421	3086	5292
	2019	6400	3474	4119
	2018	6400	3500	5100
				4100

<p>Historic Projects</p> <ul style="list-style-type: none"> Unknown Retreatment Resurface Bituminous Mix Skinny Mix Bituminous Seal 	<p>Functional Class</p> <ul style="list-style-type: none"> 1 - Interstate System 2 - Other 3 - Principal Arterial 4 - Minor Arterial 5 - Major Collector 6 - Minor Collector 	<p>Curves</p> <ul style="list-style-type: none"> Left Right 	<p>Grades</p> <ul style="list-style-type: none"> grade up grade down 	<p>Traffic Counters</p> <ul style="list-style-type: none"> Continuous (CTC) Weight-In-Motion (WIM) Short-Term, Scheduled Short-Term, Unscheduled 	<p>Crash Locations</p> <ul style="list-style-type: none"> Fatal Injury Property Damage Only Unknown Crash Type 	<p>Mileage by Functional Class By Sheet</p> <p>029-2 4 - Minor Arterial 6.507</p>	<p>Mileage by Town By Sheet</p> <p>HYDE PARK - V100-0805 6.507 of 6.507 Ghost Section - (VT-15, MM 2.892 to 1.827)</p>	<p>DISTRICT</p> <p>8</p>	<p>TOWN</p> <p>HYDE PARK</p>	<p>Date: 02/15/24</p>	<p>ROUTE</p> <p>VT-100</p> <p>ETE mileage: 162.119 to 168.626</p>
--	---	--	---	---	---	--	---	---------------------------------	-------------------------------------	------------------------------	--

For More Information Contact - Vermont Agency of Transportation, Policy, Planning and Intermodal Development Division - Mapping Section, 219 North Main Street, Barre, VT 05641 Telephone: 802-828-2600.