


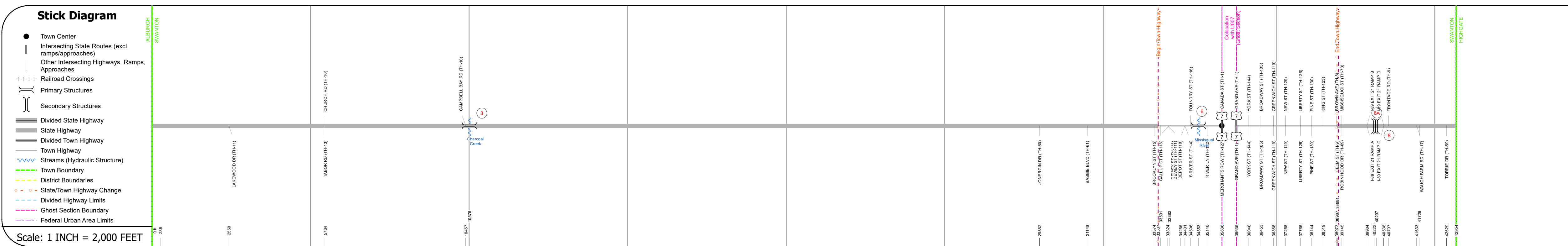
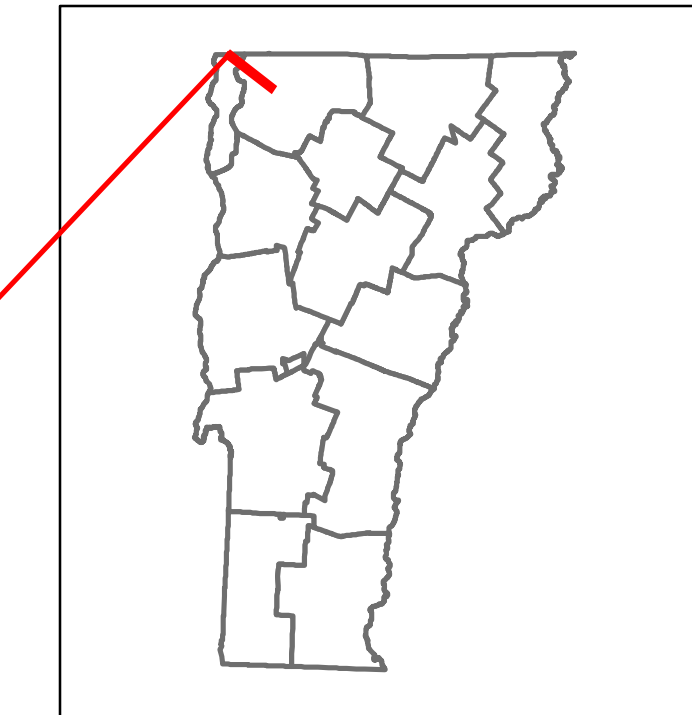


Route Log and Progress Chart

DRAFT

Please Note: Errors and Omissions May Exist.
Contact the VTrans Mapping Section with questions or concerns.

DISTRICT	TOWN	ROUTE
8	SWANTON	VT-78



Year	0	1	2	3	4	5	6	7	8	
2022			6097					9230	10994	11115 9002 5009 4903
2021			6049					10404	10907	11027 7998 4969 3245
2020			5339					9180	8636	10070 7493 4386 2863
2019			6304					10838	10196	11889 8846 5178 3380
2018	5800		6300				6400	9800 10800 8700	8700 10200 7400 5200 3400	

STRUCTURE DESCRIPTIONS

Bridge 3:
Culvert - 1975
Structure No. 300036000306151
Length: 14'
Under Clearance: 8.0'
Weight Limit: 0
Facility Carried: VT78
Structure Type: CGMP/PA
Features Intersected: CHARCOAL CREEK
Inspection Date: 12/2022
Maintenance: State

Bridge 6:
Stringer/multi-beam or girder - 1966
Structure No. 200036000606152
Length: 302'
Height: 100.0'
Width: 40.0'
Weight Limit: 0
Facility Carried: VT 78 ML
Structure Type: 4 SP CONT ROLLED BM
Features Intersected: MISSISSOUI RIVER
Surface: Bituminous
Inspection Date: 7/2021
Maintenance/Ownership: Town

Unknown 8A:
Unknown
Structure No. 200089098506152
Structure Type: Unknown

Unknown 8:
Unknown
Structure No. 200089098N06152
Structure Type: Unknown

Historic Projects <ul style="list-style-type: none"> Unknown Retreatment Resurface Bituminous Mix Skinny Mix Bituminous Seal 	Functional Class <ul style="list-style-type: none"> 1 - Interstate System 2 - Other 3 - Principal Arterial 4 - Minor Arterial 5 - Major Collector 6 - Minor Collector 	Curves <ul style="list-style-type: none"> Left (degrees) Right (degrees) 	Grades <ul style="list-style-type: none"> grade up (percent) grade down (percent) 	Traffic Counters <ul style="list-style-type: none"> Continuous (CTC) Weight-In-Motion (WIM) Short-Term, Scheduled Short-Term, Unscheduled 	Crash Locations <ul style="list-style-type: none"> Fatal Injury Property Damage Only Unknown Crash Type 	Mileage by Functional Class By Sheet 036-1 3 - Other Principal Arterial 7.678 0296 5 - Major Collector 0.457	Mileage by Town By Sheet SWANTON - V078-0615 8.135 of 8.135 Ghost Section - (US-7, MM 5.872 to 5.781)	DISTRICT 8	TOWN SWANTON	Date: 04/04/24	ROUTE VT-78 ETE mileage: 3.333 to 11.468
Speed Zones 25 30 35 40 45 50 55 60 65						Page Total Mileage: 8.135 mi		Page Total Mileage: 8.135 mi		1 of 1 TWN mileage: 0.0 to 8.135	

For More Information Contact - Vermont Agency of Transportation, Policy, Planning and Intermodal Development Division - Mapping Section, 219 North Main Street, Barre, VT 05641 Telephone: 802-828-2600.