
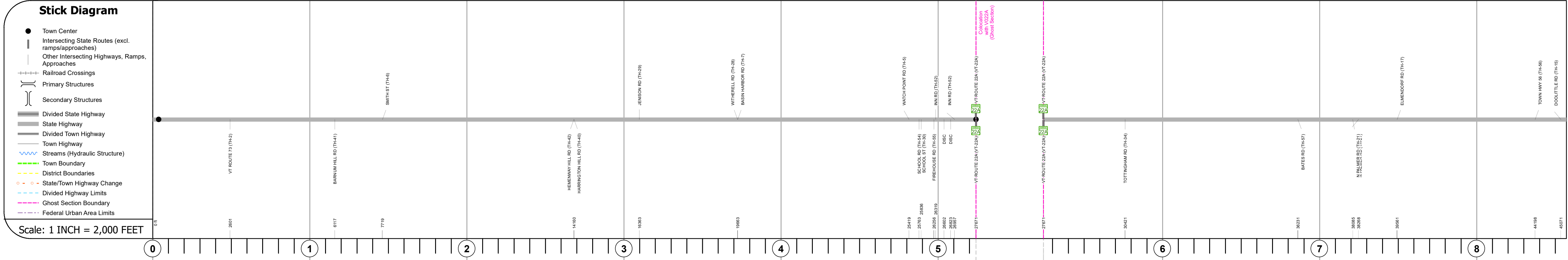
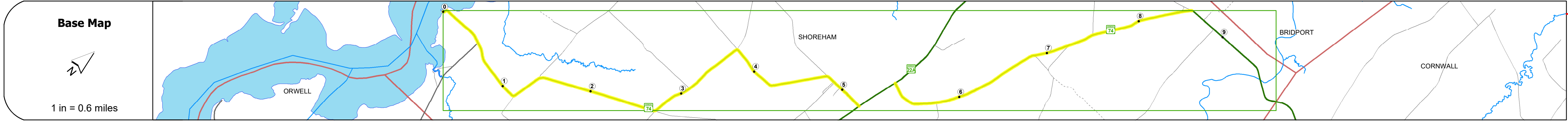
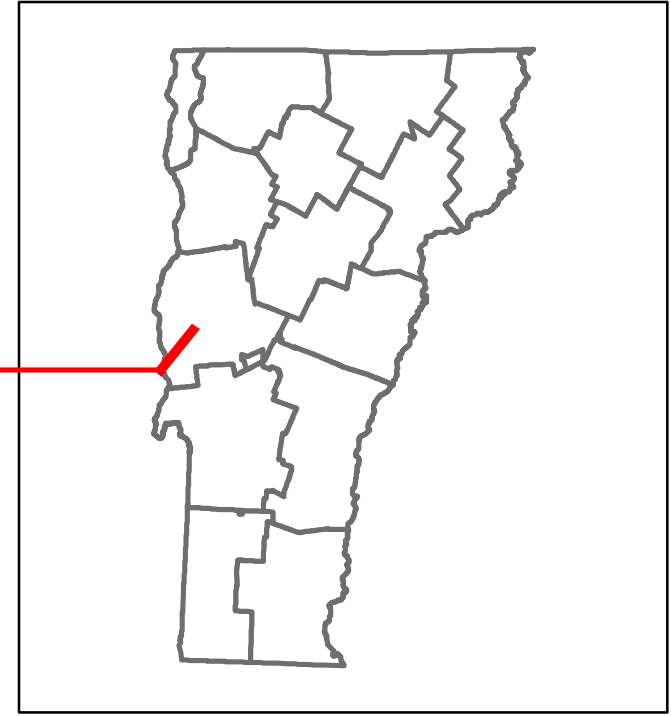


Route Log and Progress Chart

DRAFT

Please Note: Errors and Omissions May Exist.
Contact the VTrans Mapping Section with questions or concerns.

DISTRICT	TOWN	ROUTE
3	SHOREHAM	VT-74



Risk	Primary Risk	High Risk	Medium Risk	Low Risk	Minimal Risk	Not a Focus Facility
2022	149	248	350	311	1157	148
2021	237	261	712	1148	1148	165
2020	209	230	628	1026	1013	148
2019	247	272	742	1211	1196	172
2018	250	270	220	390	1000	1200

STRUCTURE DESCRIPTIONS

Historic Projects Unknown, Retreatment, Resurface, Bituminous Mix, Skiny Mix, Bituminous Seal Bituminous Concrete, Cold Plane and Bituminous Concrete, Concrete, Surface Treated Gravel, Plant Mix, Reclaimed Base and Bituminous Concrete	Functional Class 1 - Interstate System, 2 - Other, 3 - Principal Arterial, 4 - Minor Arterial, 5 - Major Collector, 6 - Minor Collector Speed Zones 25, 30, 35, 40, 45, 50, 55, 60, 65	Curves Left, Right, Grades (degrees), Left, Right, grade up, grade down Road Widths (ft)	Traffic Counters Continuous (CTC), Weigh-In-Motion (WIM), Short-Term, Scheduled, Short-Term, Unscheduled Crash Locations Fatal, Injury, Property Damage Only, Unknown Crash Type High Crash Locations (HCL's) Sections (& Intersections) HCL No. 1-100 (1-10), 101-200 (11-20), 201-300 (21-30), 301-400 (31-40), 401-800 (41-113)	Mileage by Functional Class By Sheet 0164 5 - Major Collector, 3.330 0160 5 - Major Collector, 5.241	Mileage by Town By Sheet SHOREHAM - V074-0118, 8.571 of 9.935 Ghost Section - (VT-22A, MM 3.107 to 3.536)	DISTRICT 3	TOWN SHOREHAM	Date: 04/04/24	ROUTE VT-74 ETE mileage: 0.0 to 8.571
Page Total Mileage: 8.571 mi								1 of 2 TWN mileage: 0.0 to 8.571	Page Total Mileage: 8.571 mi